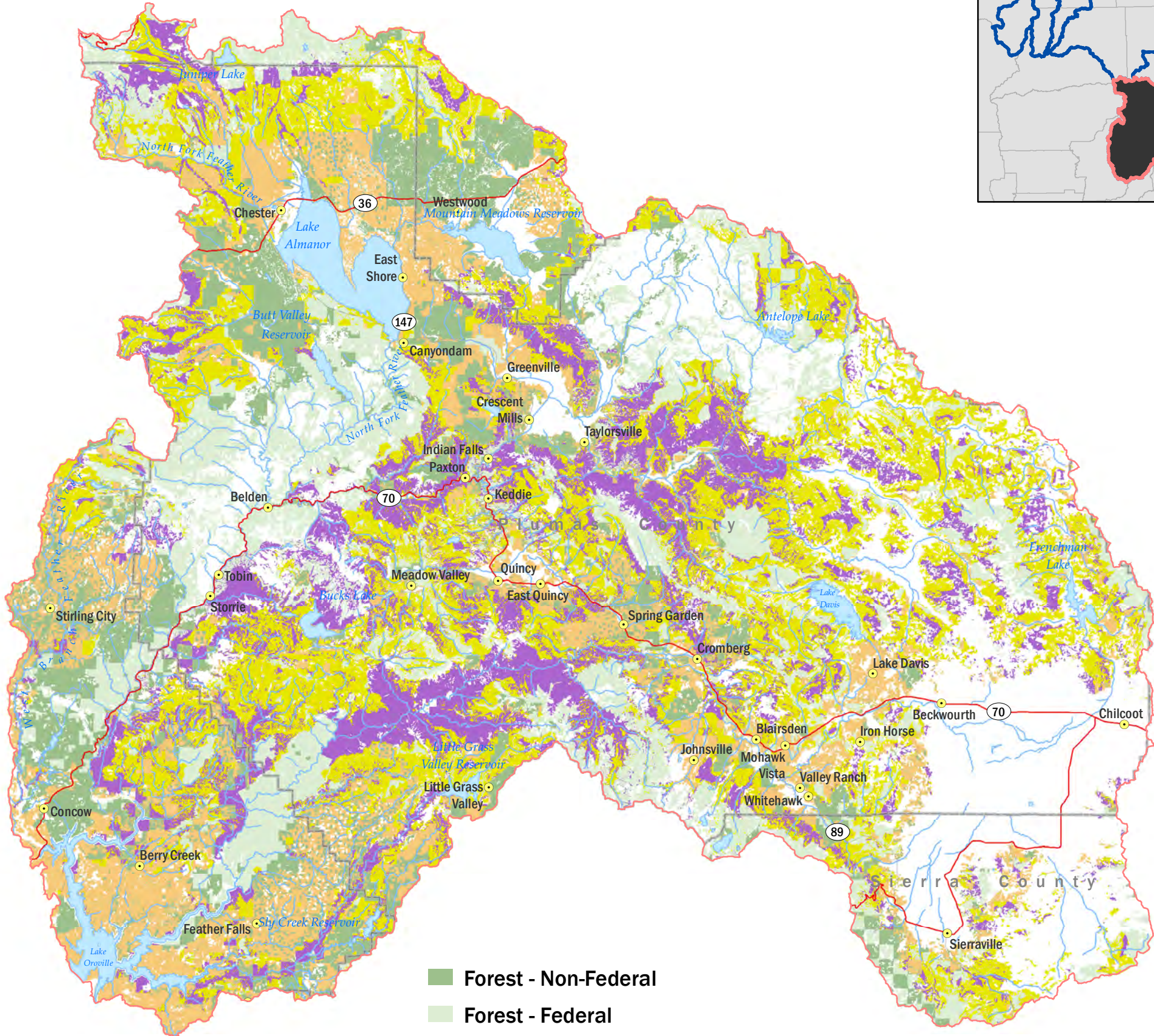
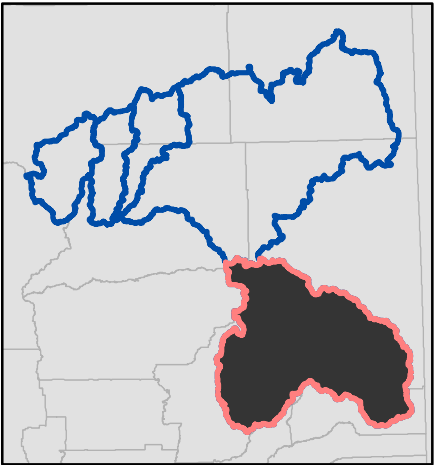
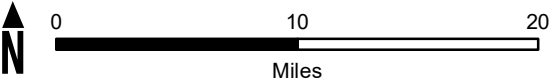


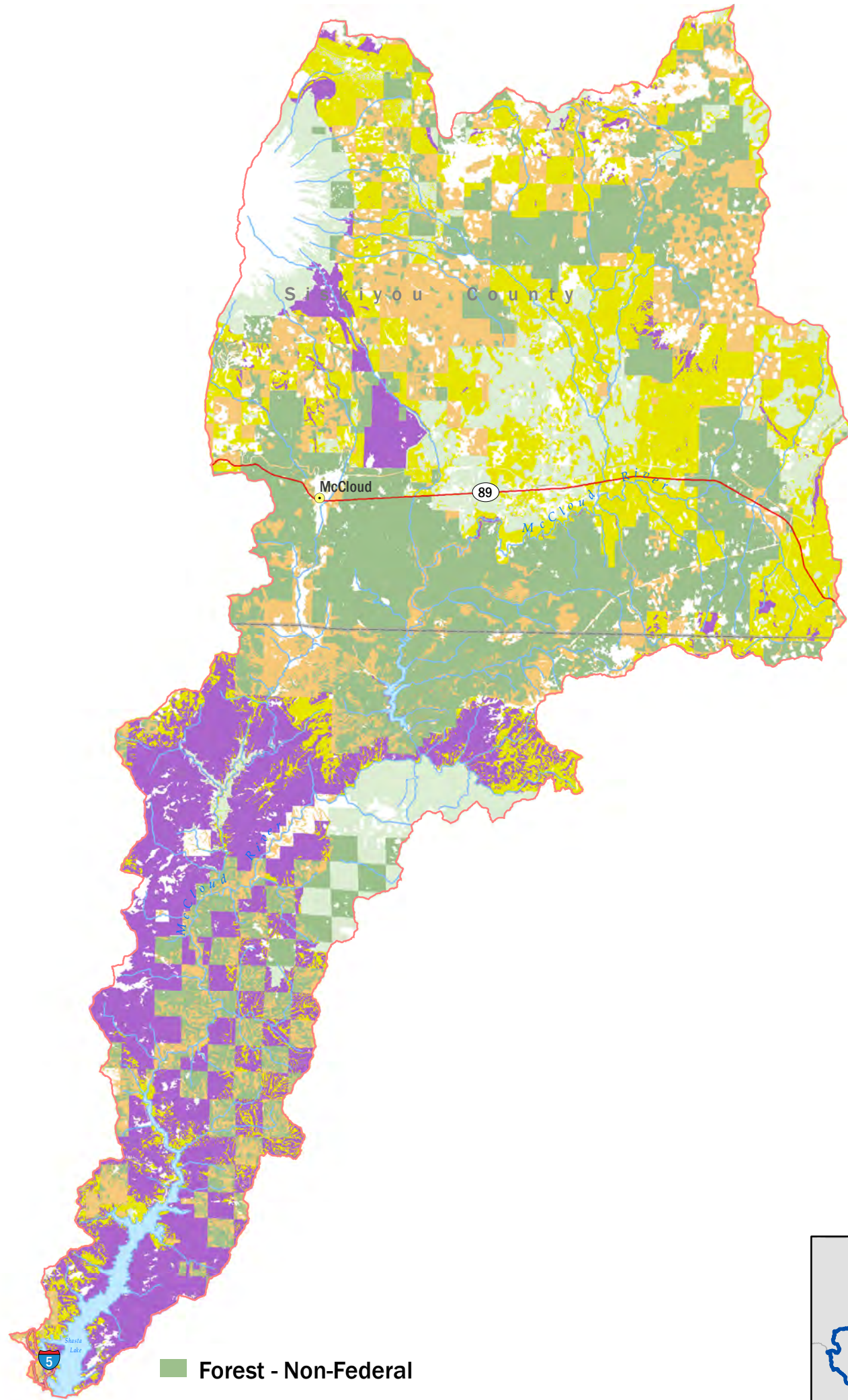
Feather Watershed Forest Analysis



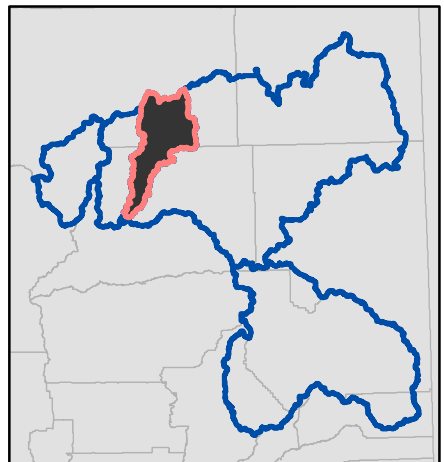
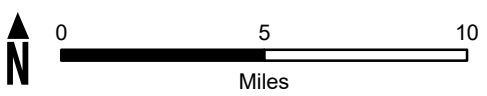
- Forest - Non-Federal
- Forest - Federal
- Candidate for Restoration - Non-Federal
- Candidate for Restoration - Federal - Mechanical
- Candidate for Restoration - Federal - Prescribed Burn



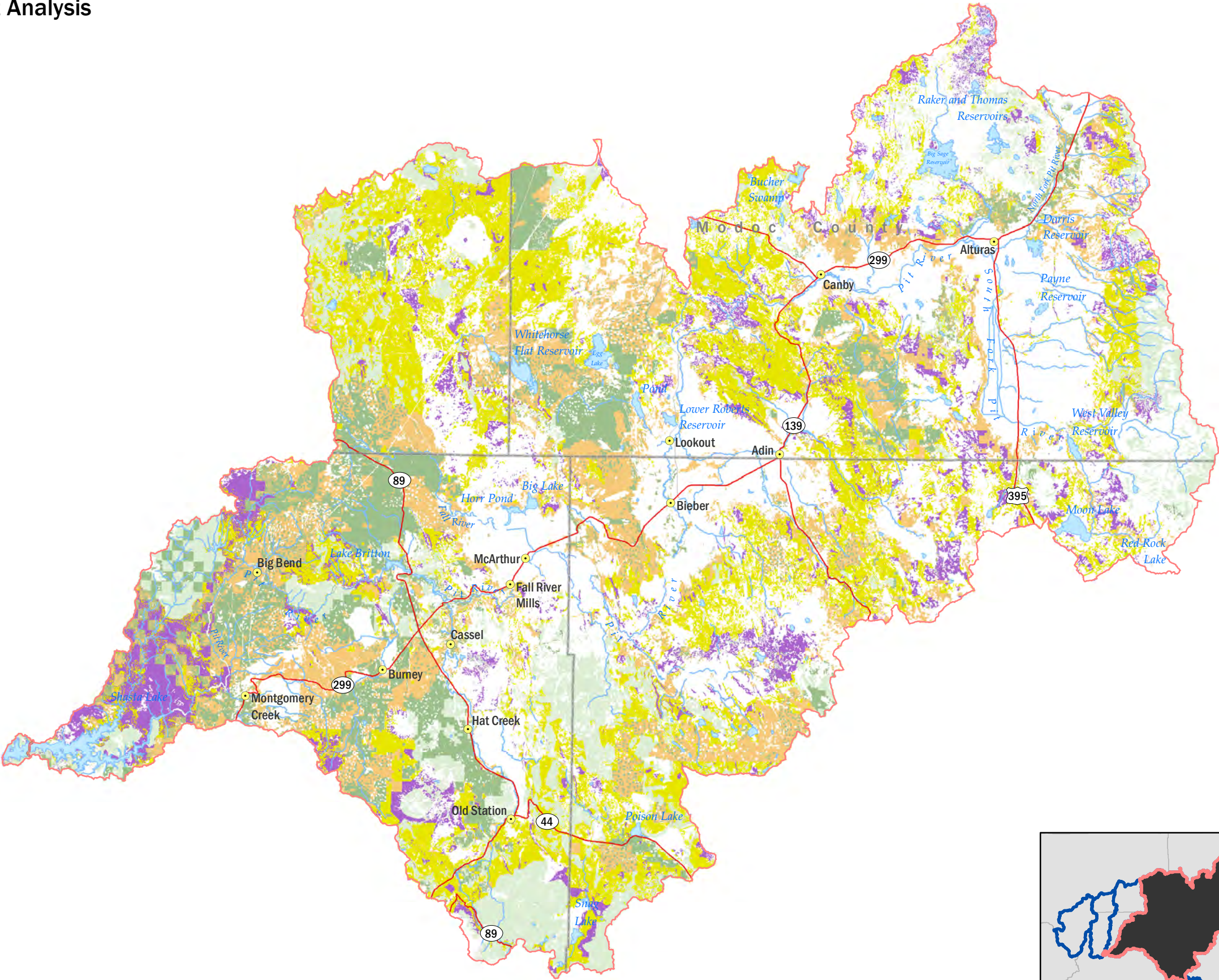
McCloud Watershed Forest Analysis



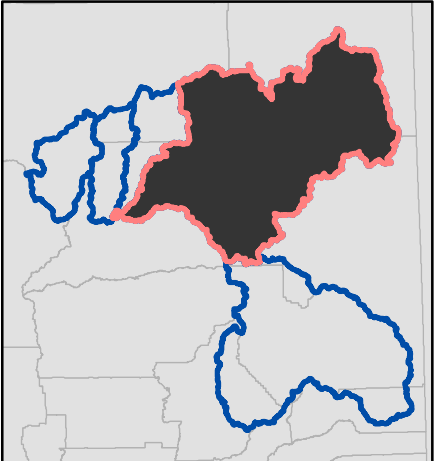
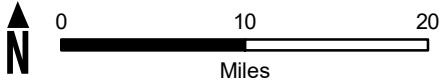
- Forest - Non-Federal
- Forest - Federal
- Candidate for Restoration - Non-Federal
- Candidate for Restoration - Federal - Mechanical
- Candidate for Restoration - Federal - Prescribed Burn



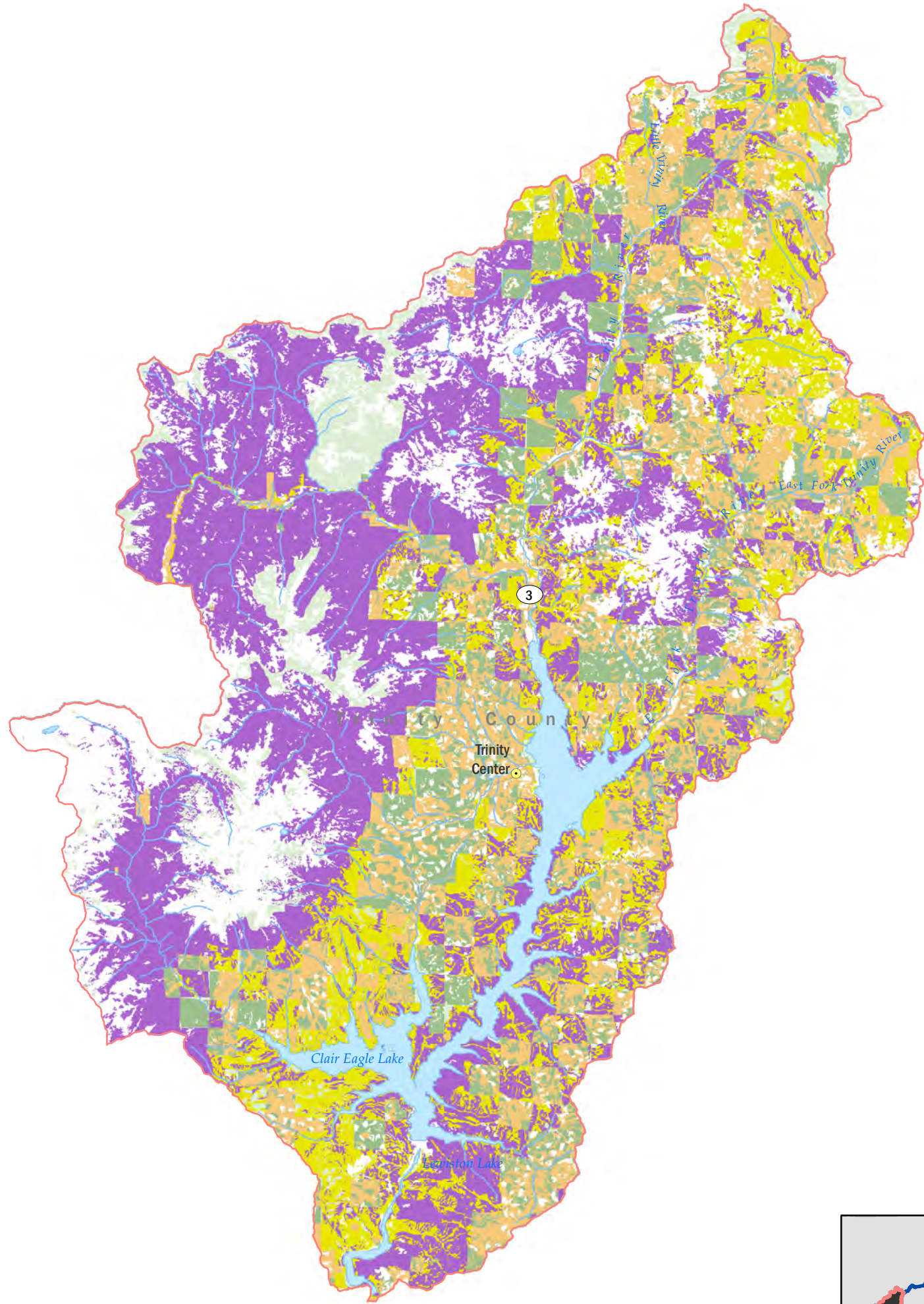
Pit Watershed Forest Analysis



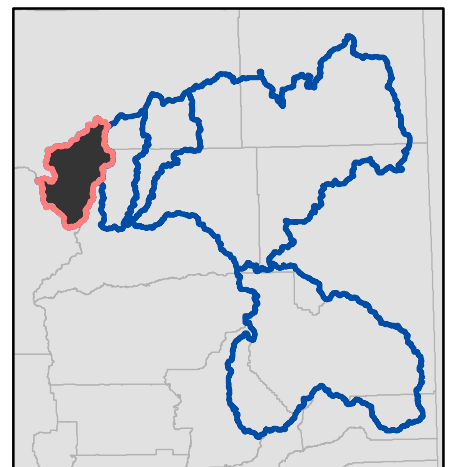
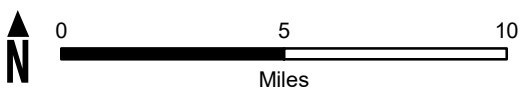
- Forest - Non-Federal
- Forest - Federal
- Candidate for Restoration - Non-Federal
- Candidate for Restoration - Federal - Mechanical
- Candidate for Restoration - Federal - Prescribed Burn



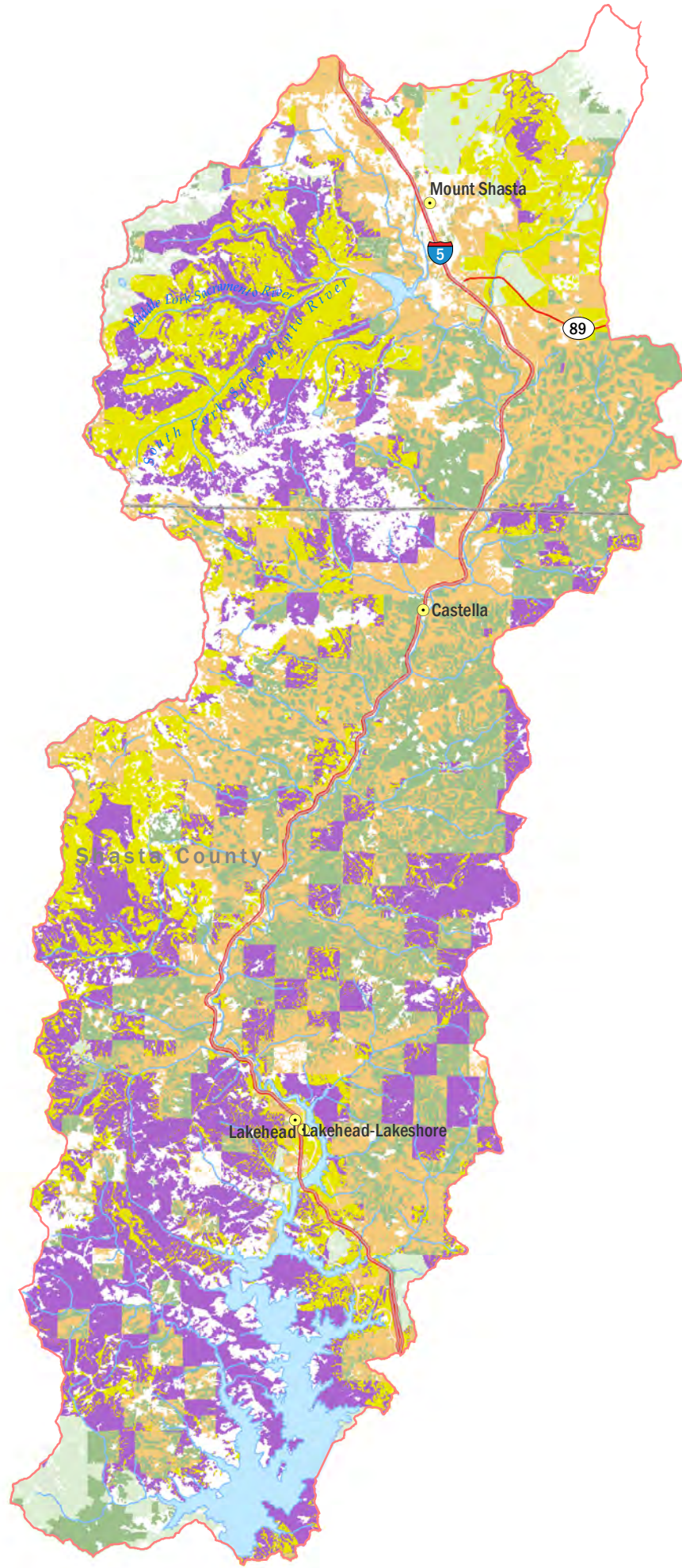
Upper Trinity Watershed Forest Analysis



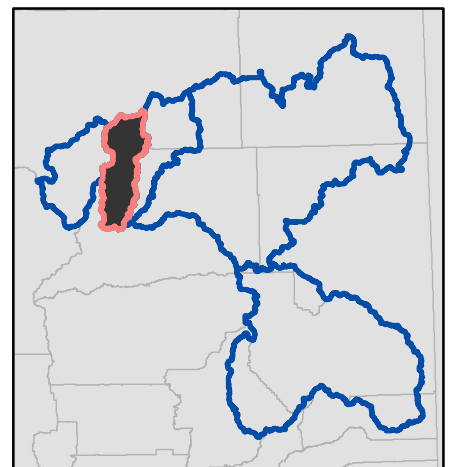
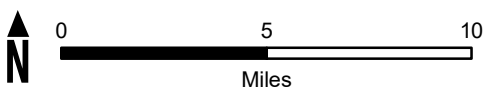
- Forest - Non-Federal
- Forest - Federal
- Candidate for Restoration - Non-Federal
- Candidate for Restoration - Federal - Mechanical
- Candidate for Restoration - Federal - Prescribed Burn



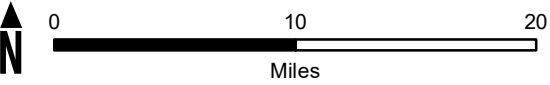
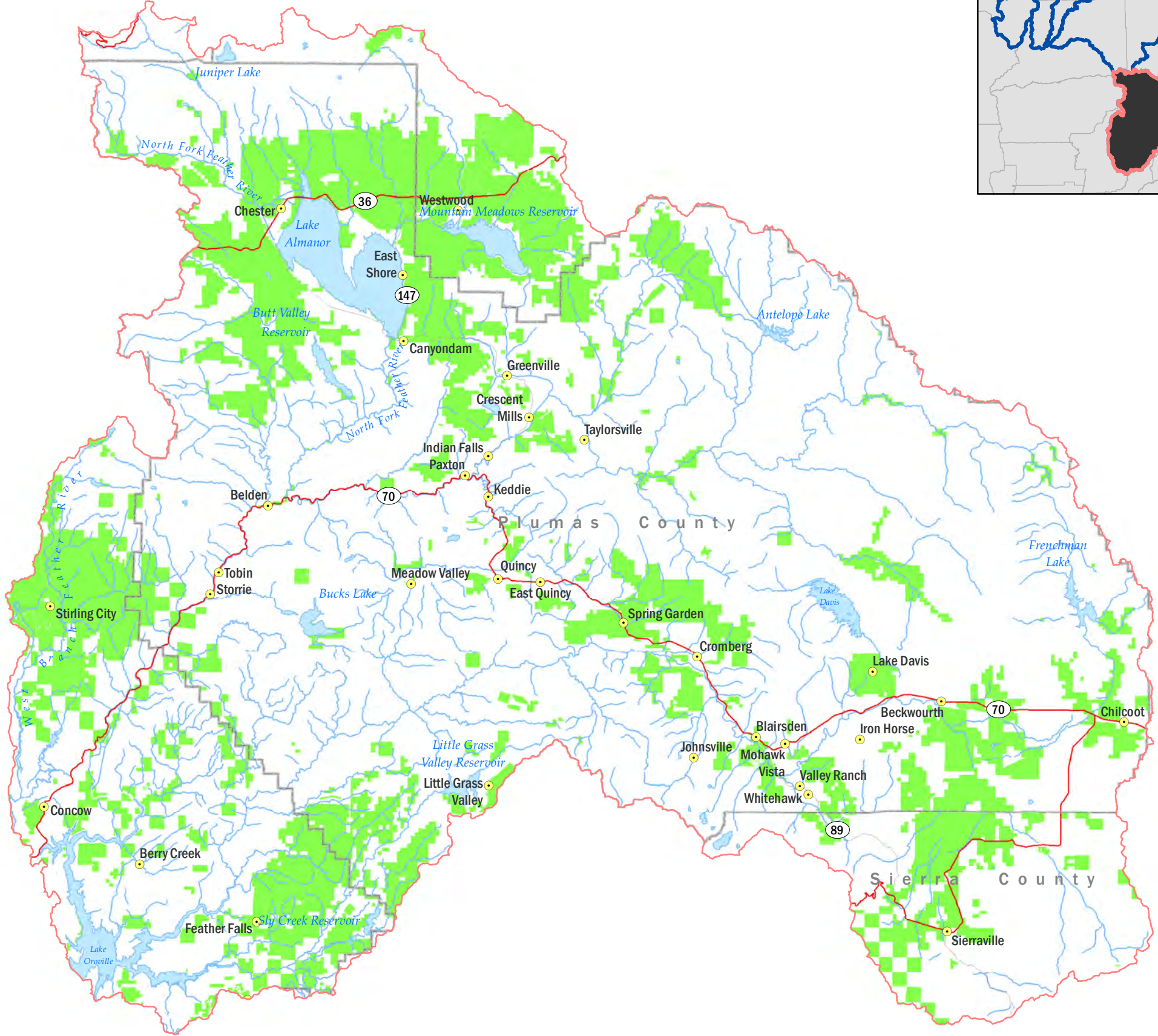
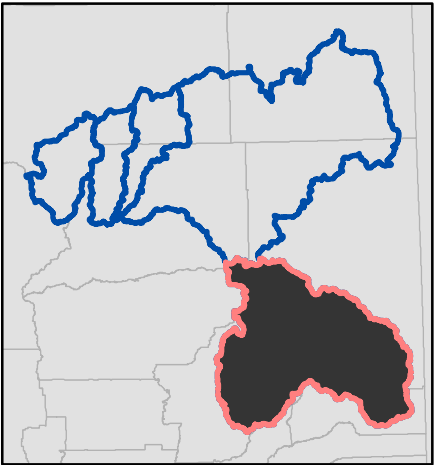
Upper Sacramento Watershed Forest Analysis



- Forest - Non-Federal
- Forest - Federal
- Candidate for Restoration - Non-Federal
- Candidate for Restoration - Federal - Mechanical
- Candidate for Restoration - Federal - Prescribed Burn

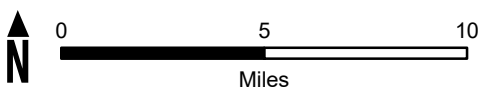
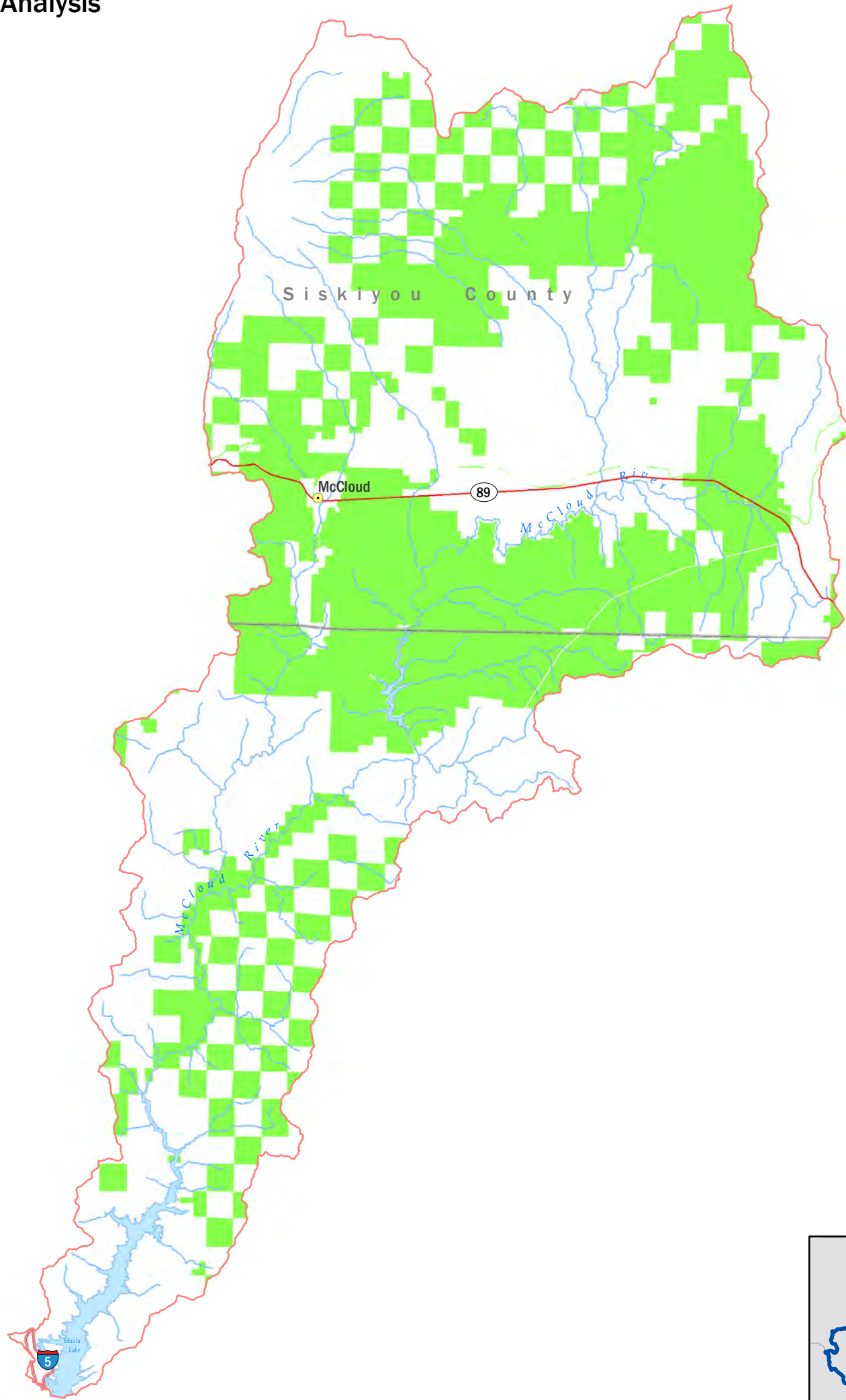


Feather Watershed Land Base Integrity Analysis

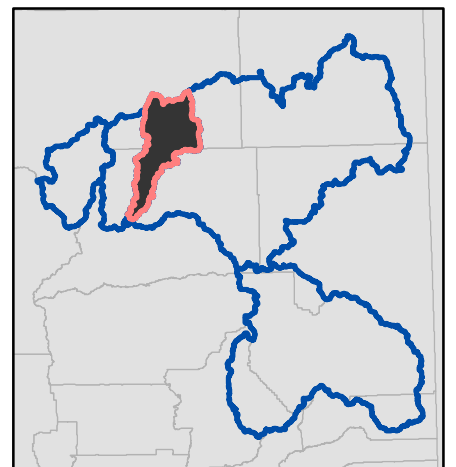


Private Owners >500 Acres

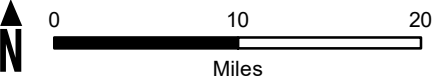
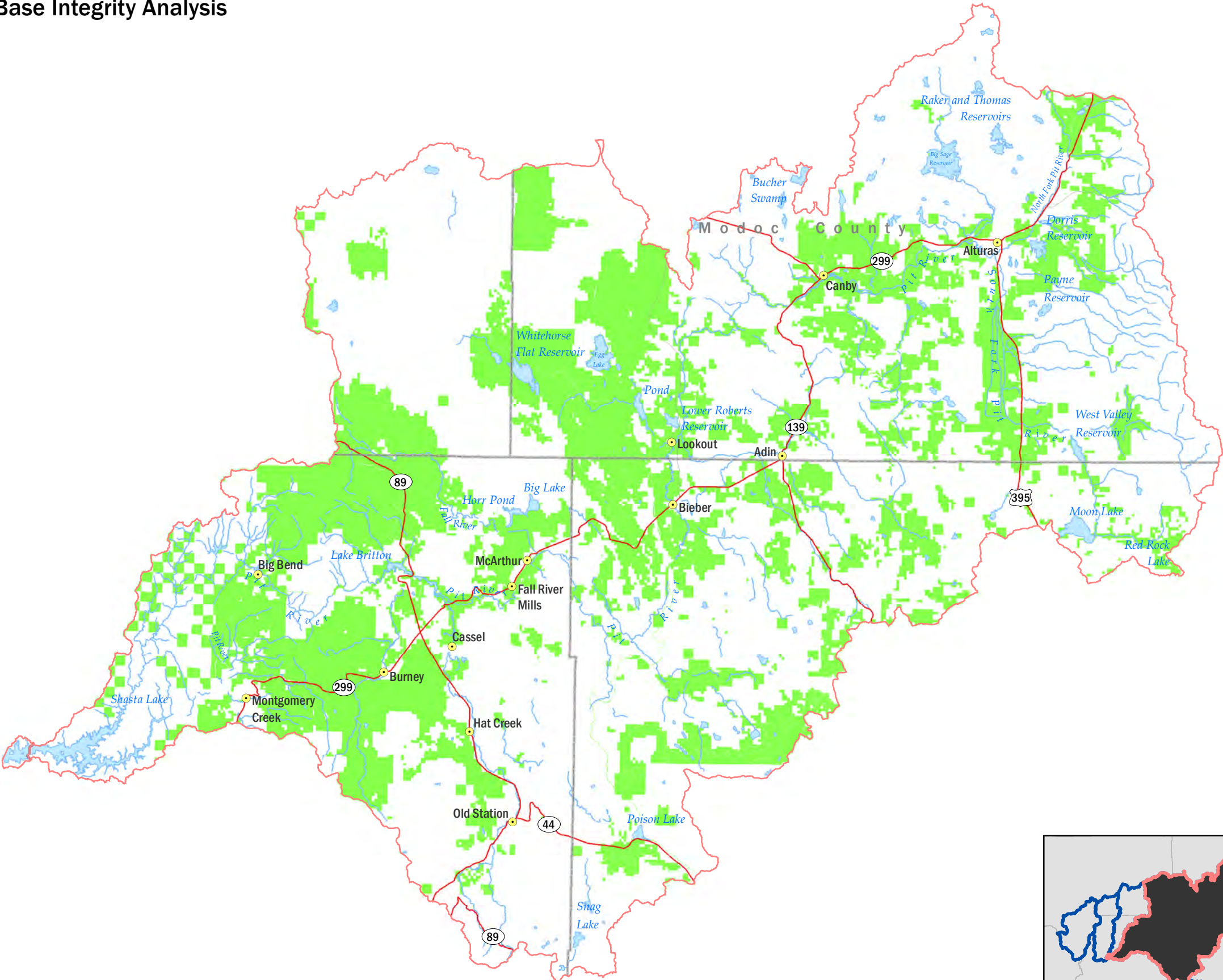
McCloud Watershed Land Base Integrity Analysis



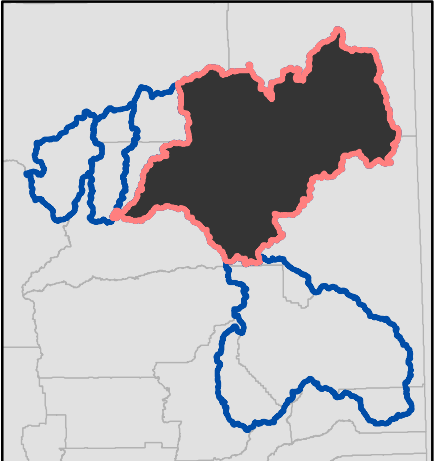
 Private Owners >500 Acres



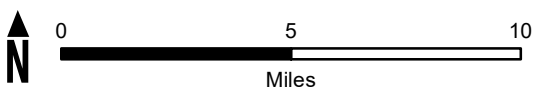
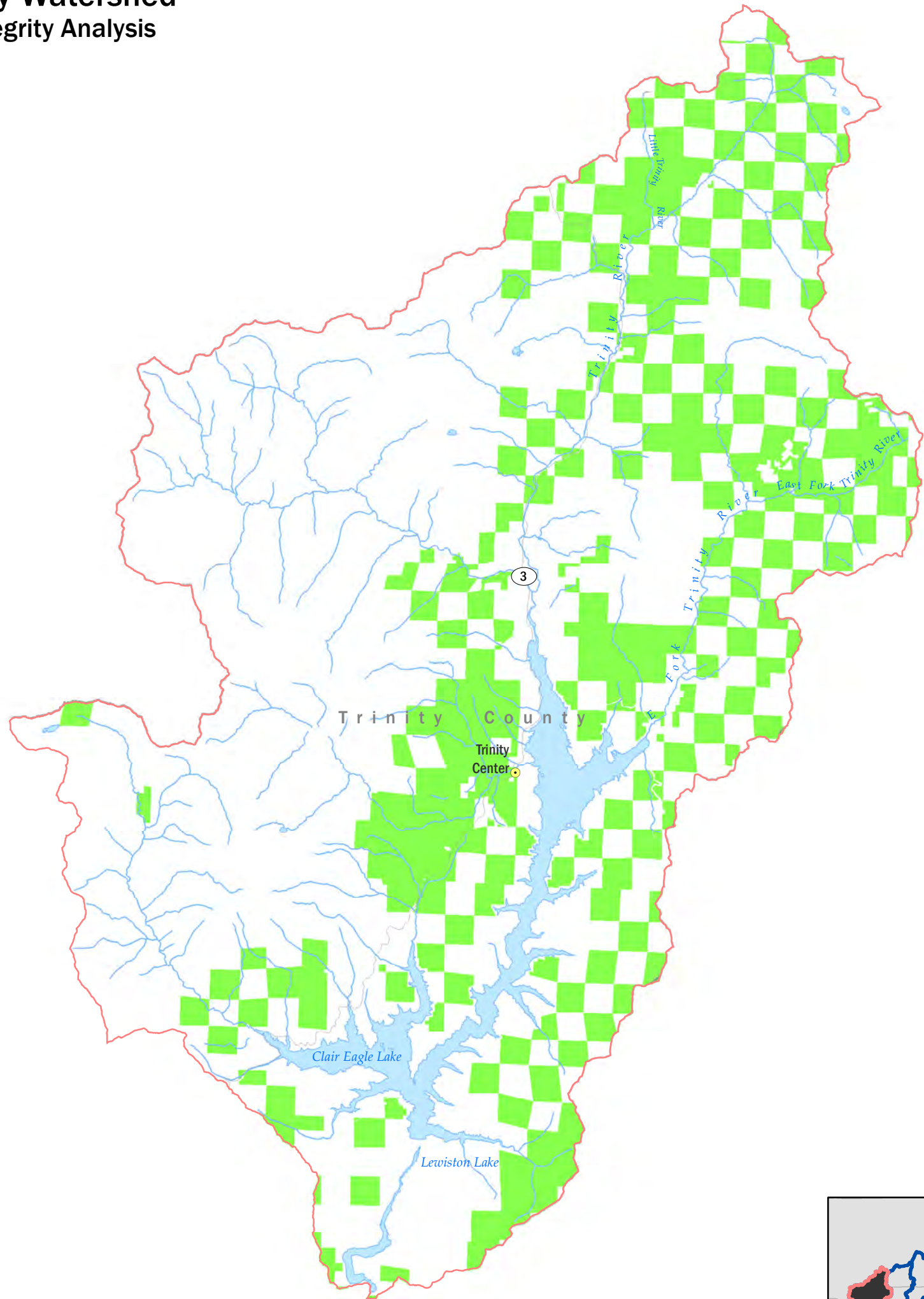
Pit Watershed Land Base Integrity Analysis



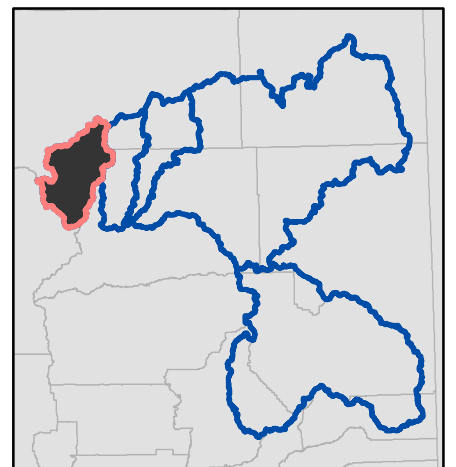
Private Owners >500 Acres



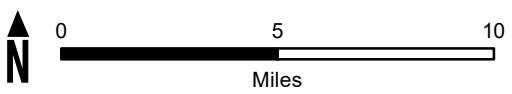
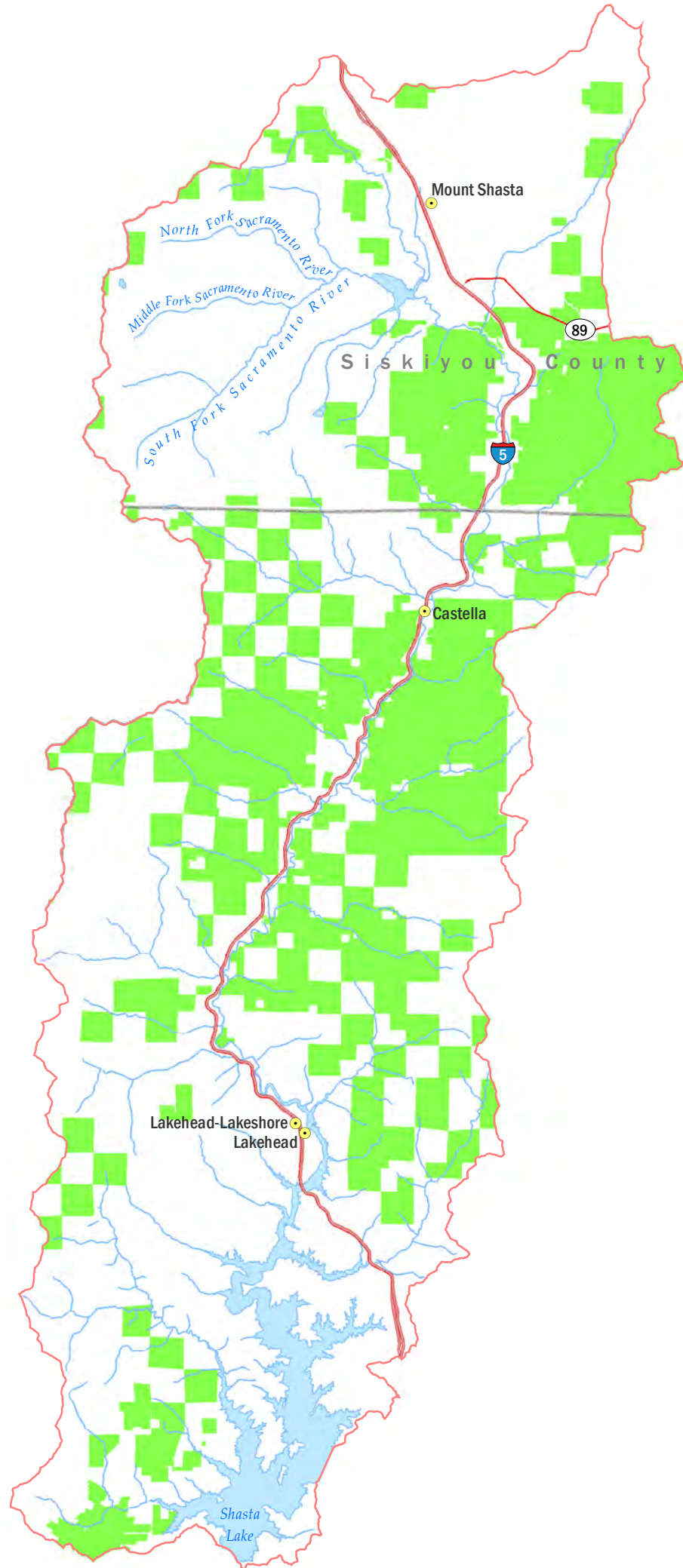
Upper Trinity Watershed Land Base Integrity Analysis



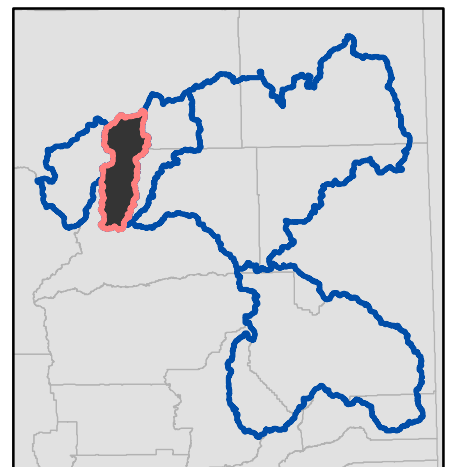
Private Owners >500 Acres



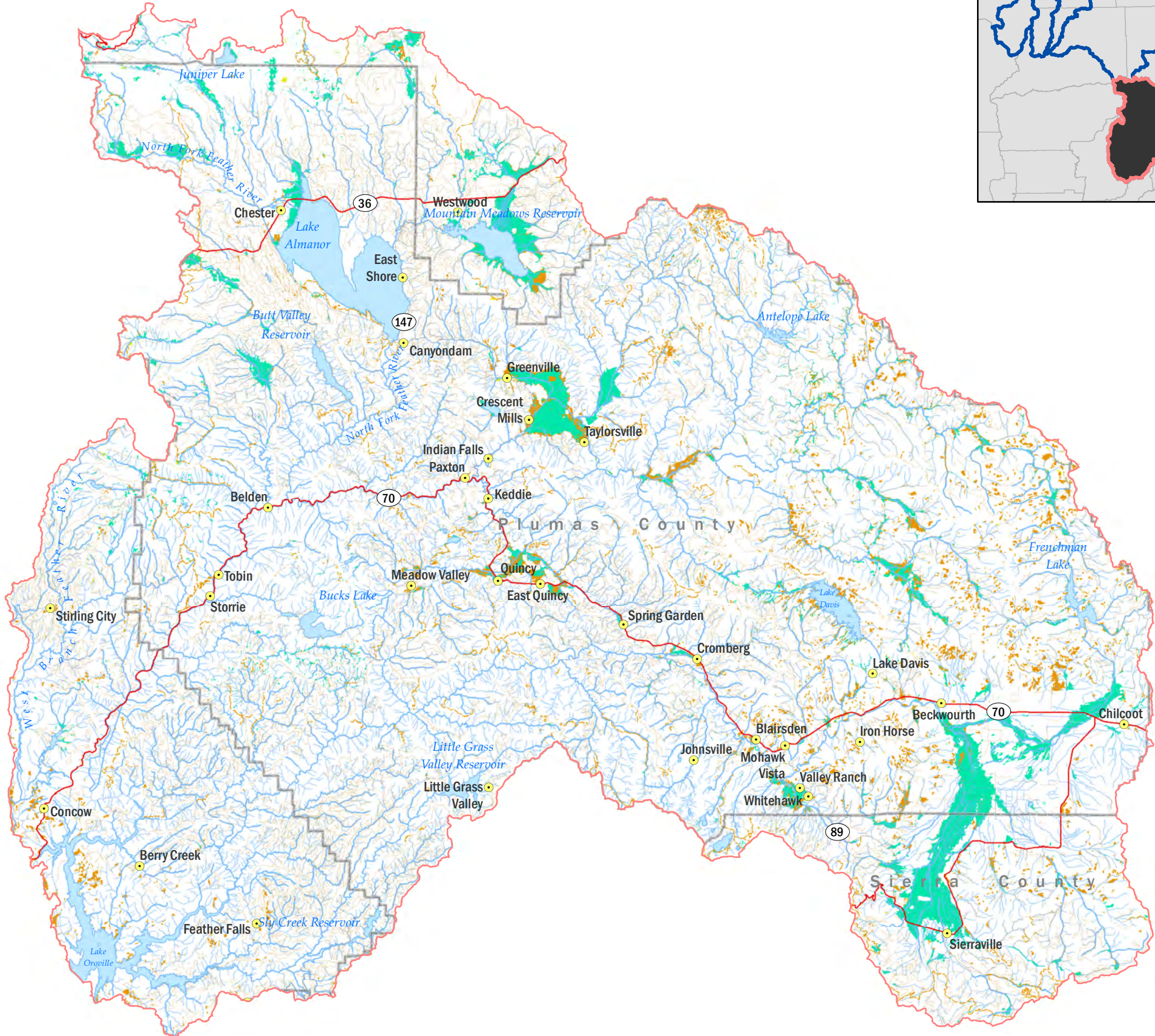
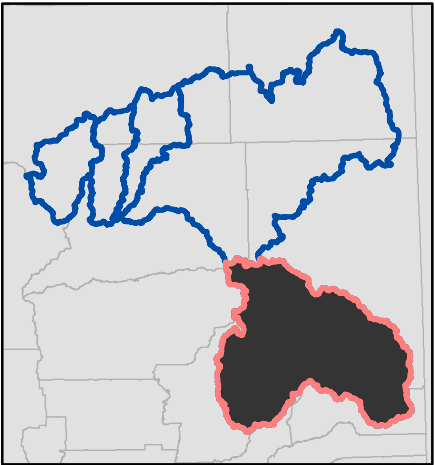
Upper Sacramento Watershed Land Base Integrity Analysis



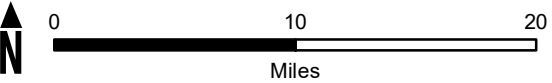
Private Owners >500 Acres



Feather Watershed Wet and Dry Meadow Analysis

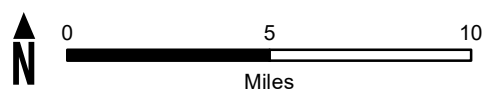
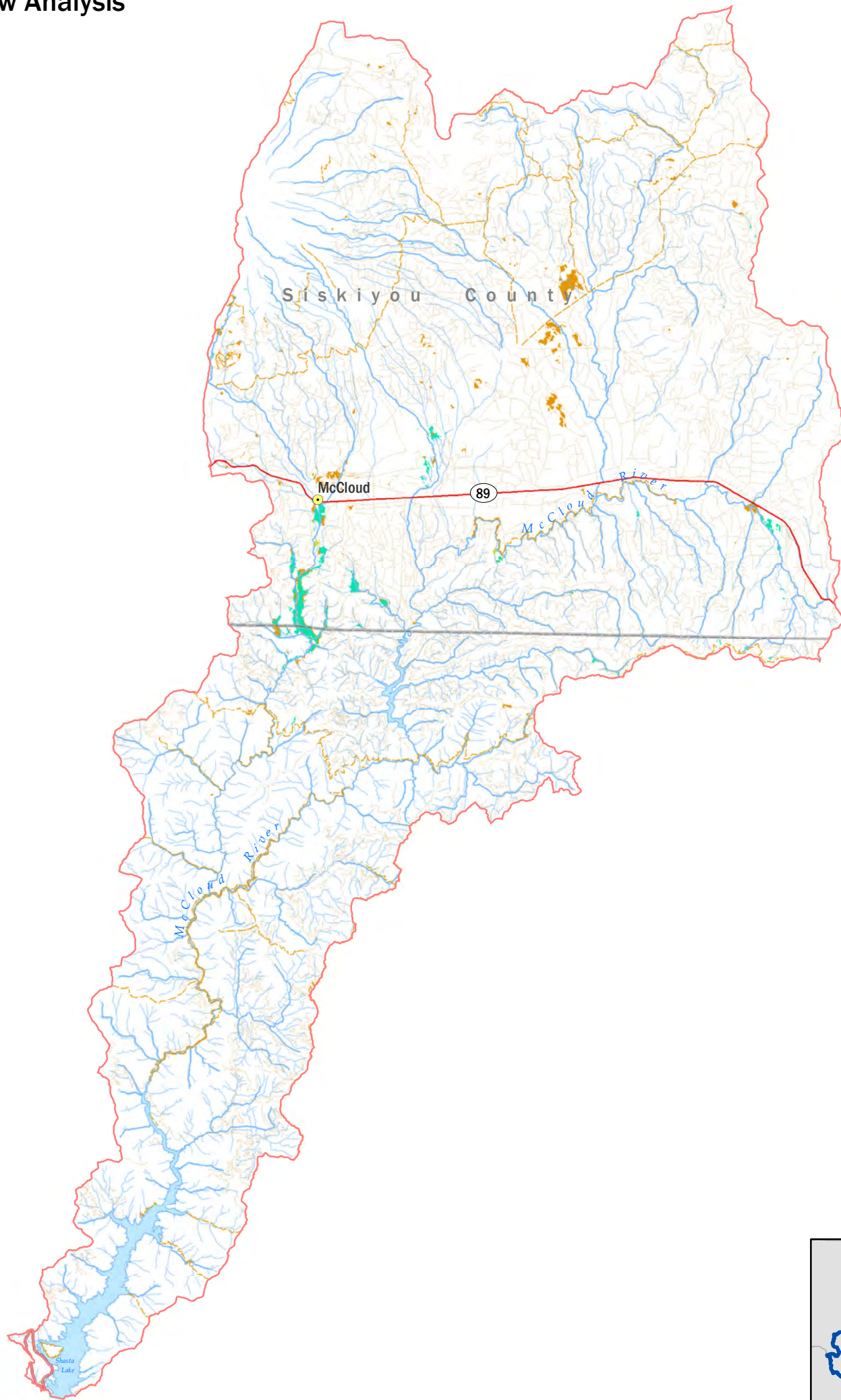


- Stream
- Trail
- Unpaved Road
- Dry Meadow
- Wet Meadow
- Aspen

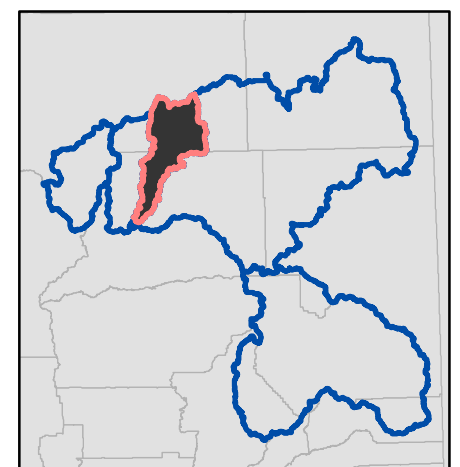


McCloud Watershed

Wet and Dry Meadow Analysis

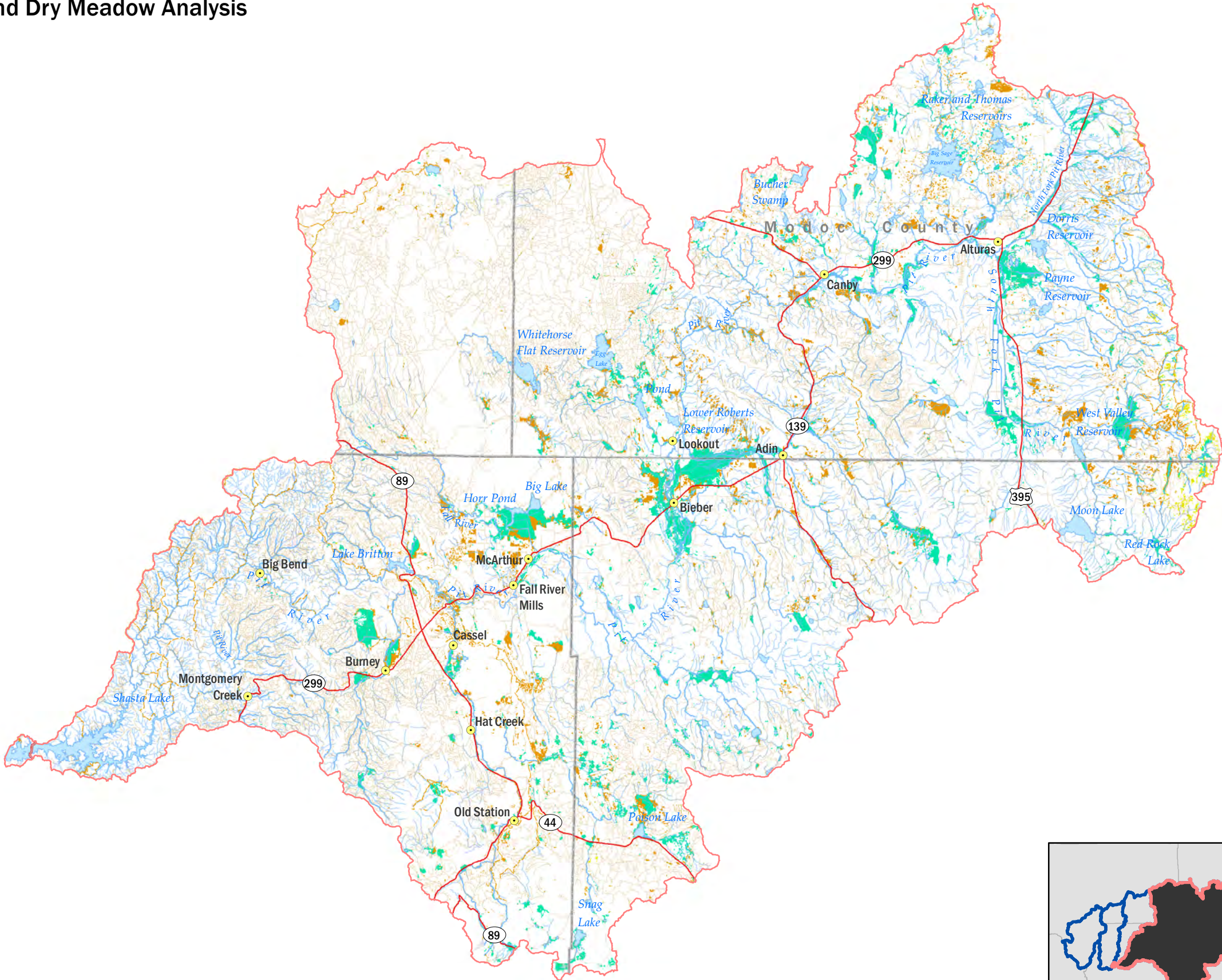


-  Stream
-  Trail
-  Unpaved Road
-  Dry Meadow
-  Wet Meadow
-  Aspen

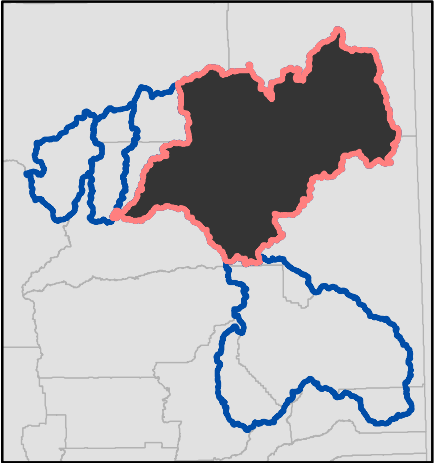
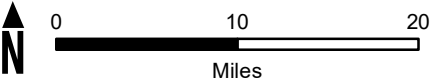


Pit Watershed

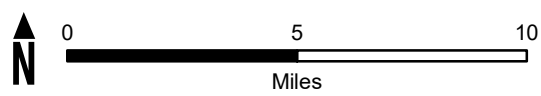
Wet and Dry Meadow Analysis



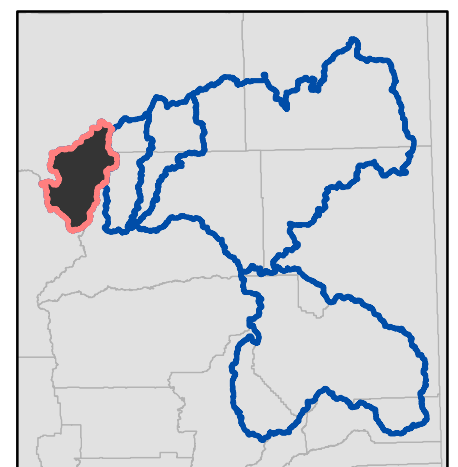
- Stream
- Trail
- Unpaved Road
- Dry Meadow
- Wet Meadow
- Aspen



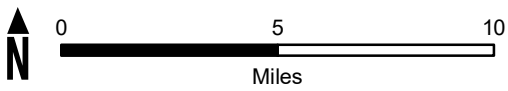
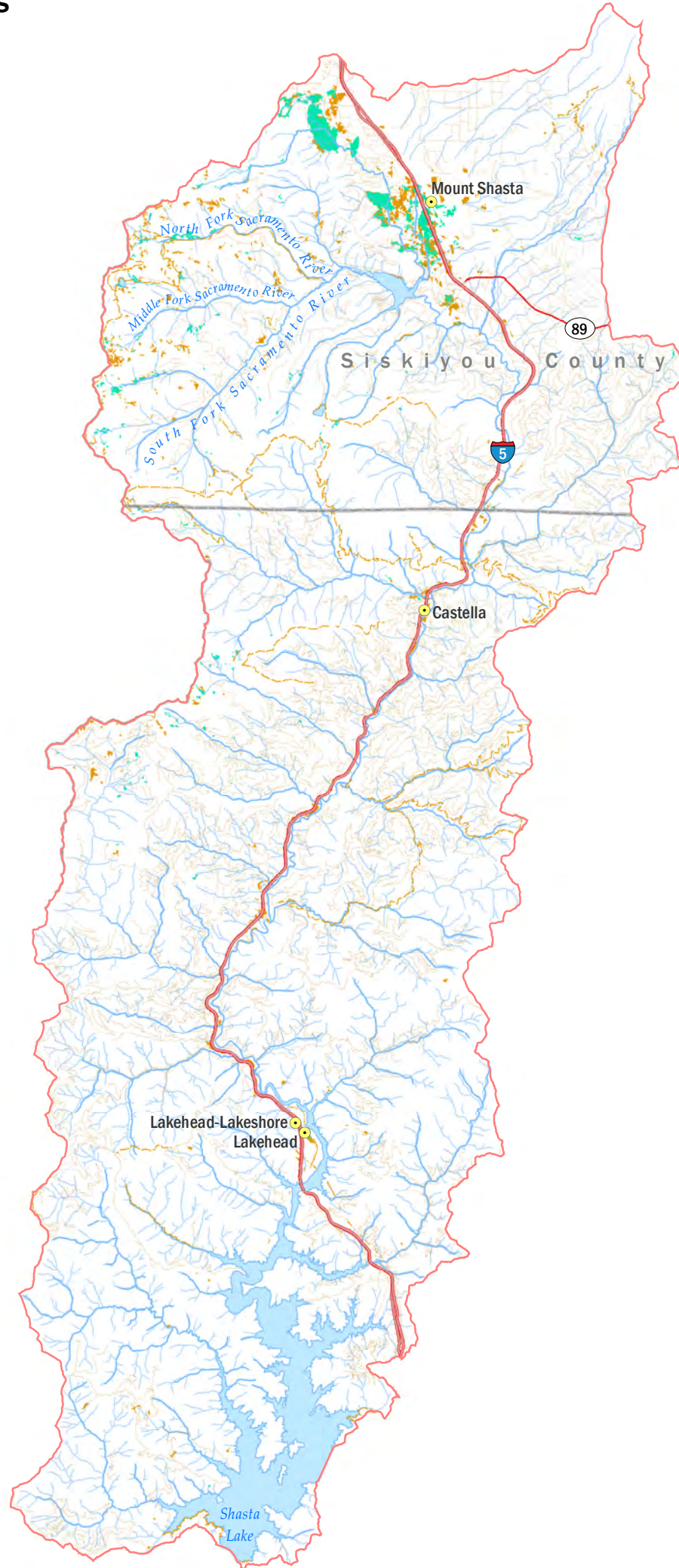
Upper Trinity Watershed Wet and Dry Meadow Analysis



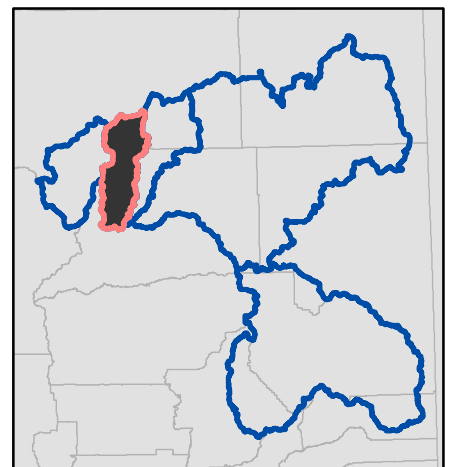
- Stream
- Trail
- Unpaved Road
- Dry Meadow
- Wet Meadow
- Aspen



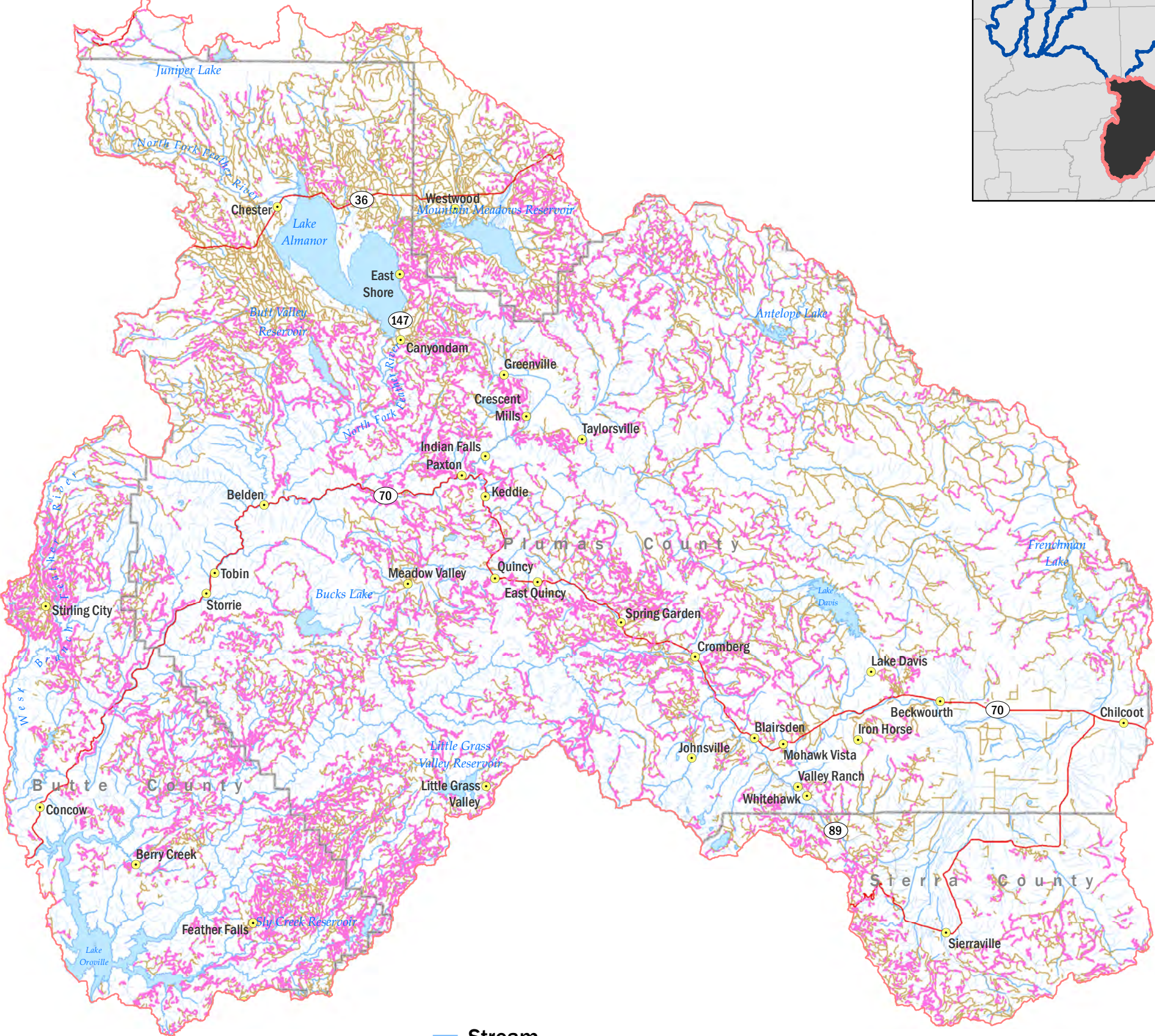
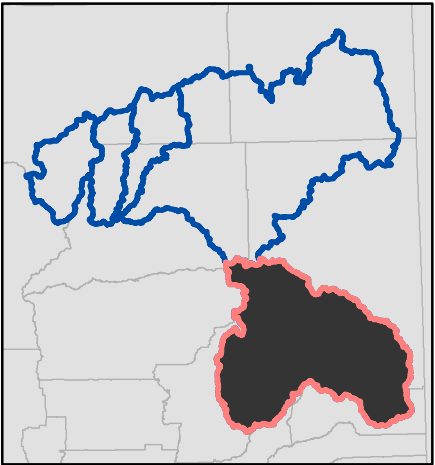
Upper Sacramento Watershed Wet and Dry Meadow Analysis



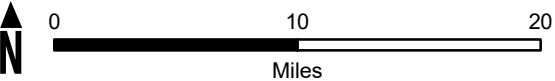
- Stream
- Trail
- Unpaved Road
- Dry Meadow
- Wet Meadow
- Aspen



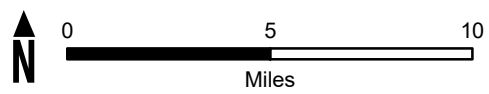
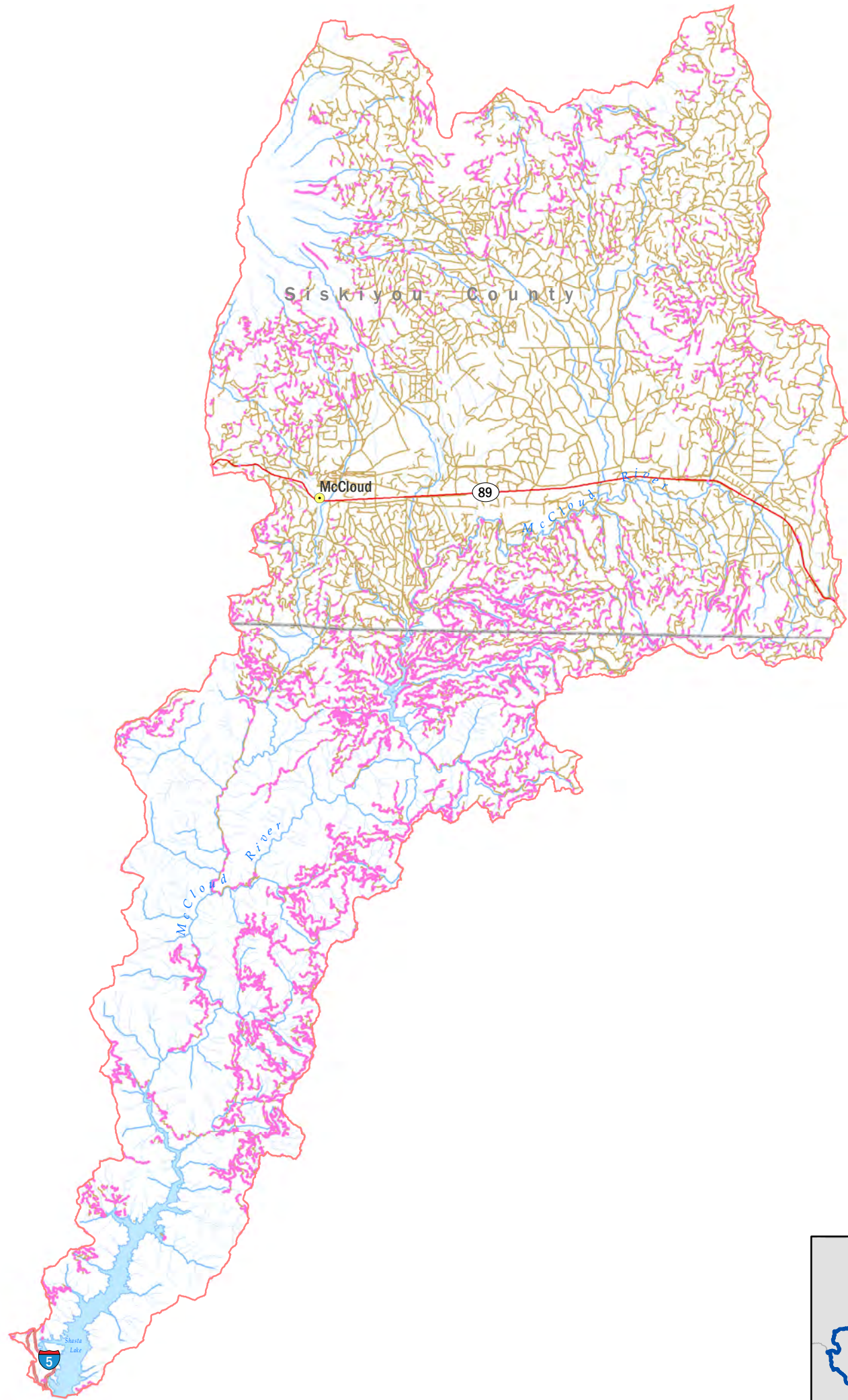
Feather Watershed Road Analysis



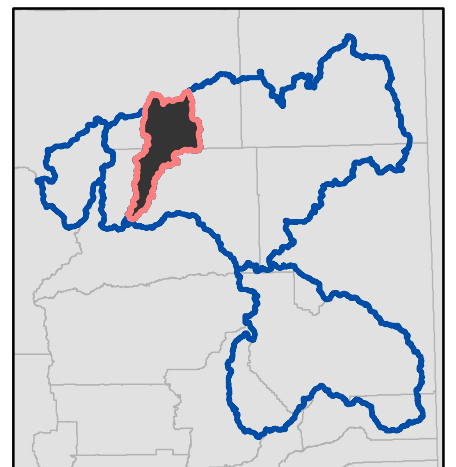
- Stream
- Unpaved Road
- Unpaved Road >10% Slope for >200 ft



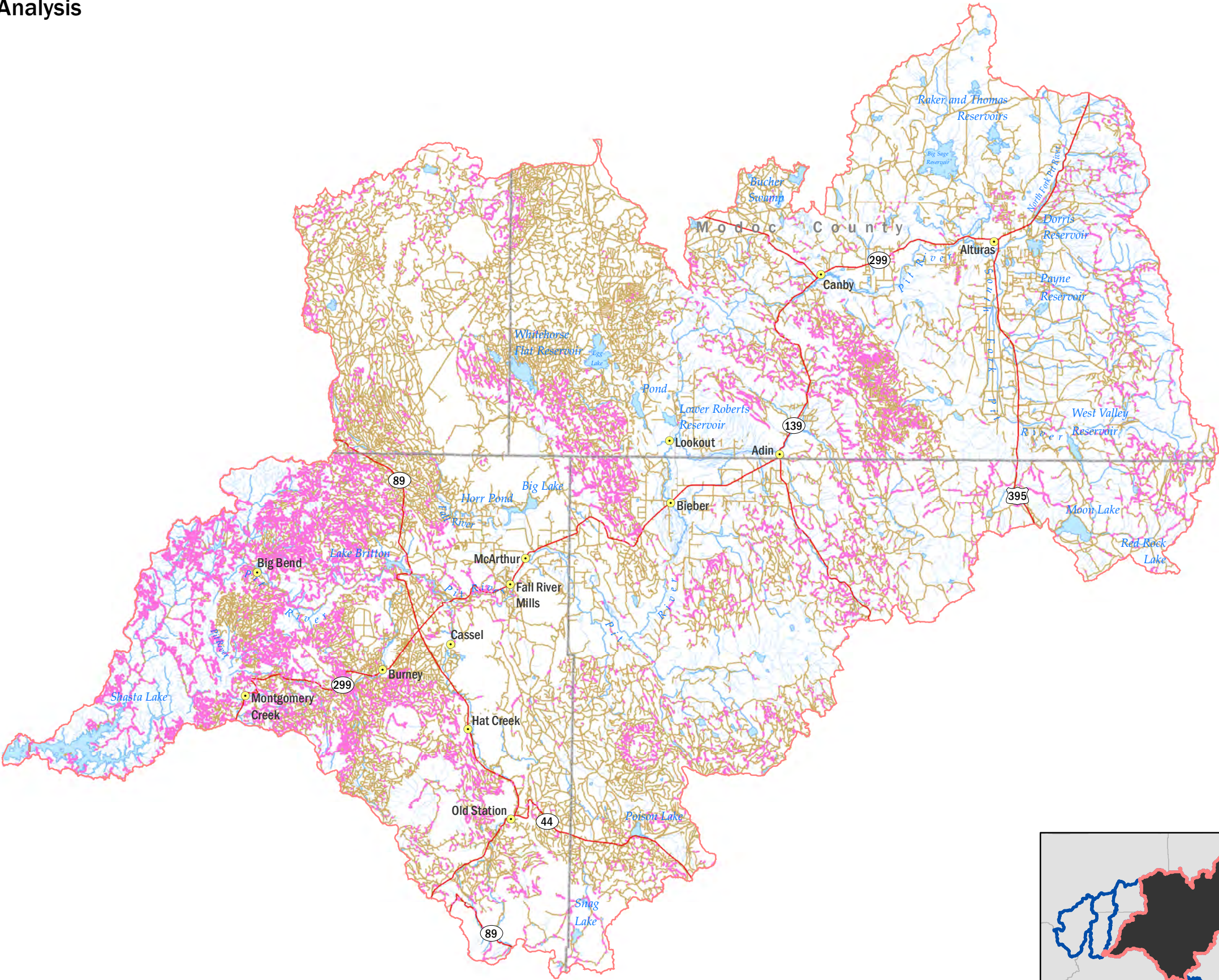
McCloud Watershed Road Analysis



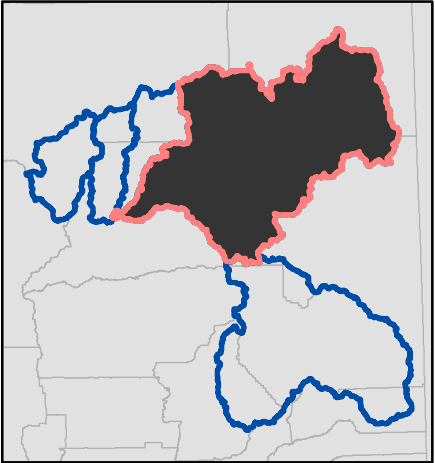
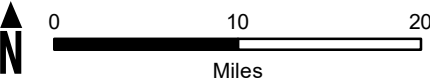
- Stream
- Unpaved Road
- Unpaved Road >10% Slope for >200 ft



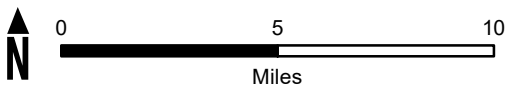
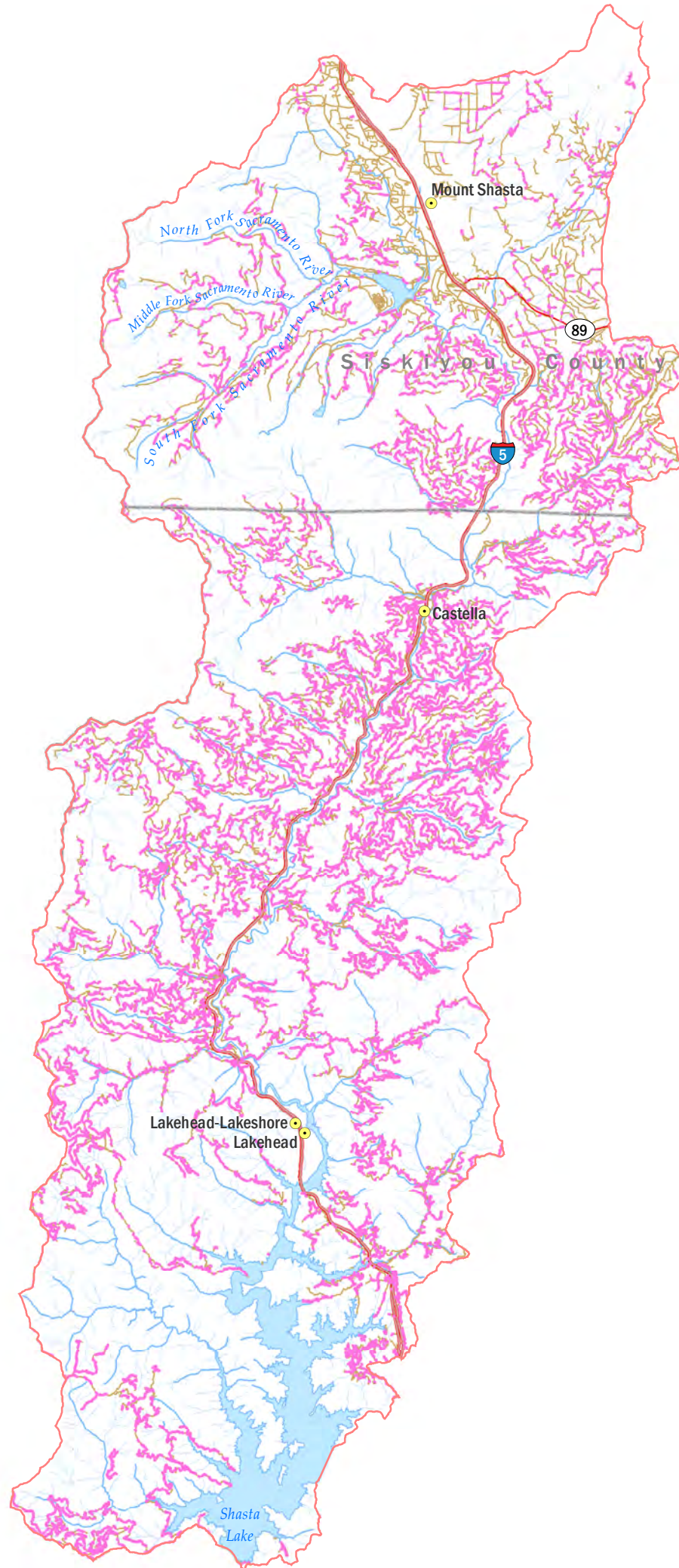
Pit Watershed Road Analysis



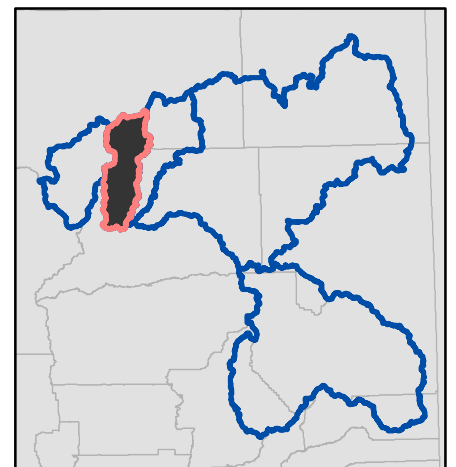
- Stream
- Unpaved Road
- Unpaved Road >10% Slope for >200 ft



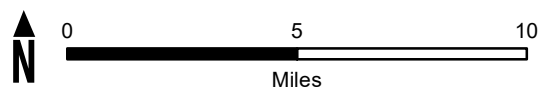
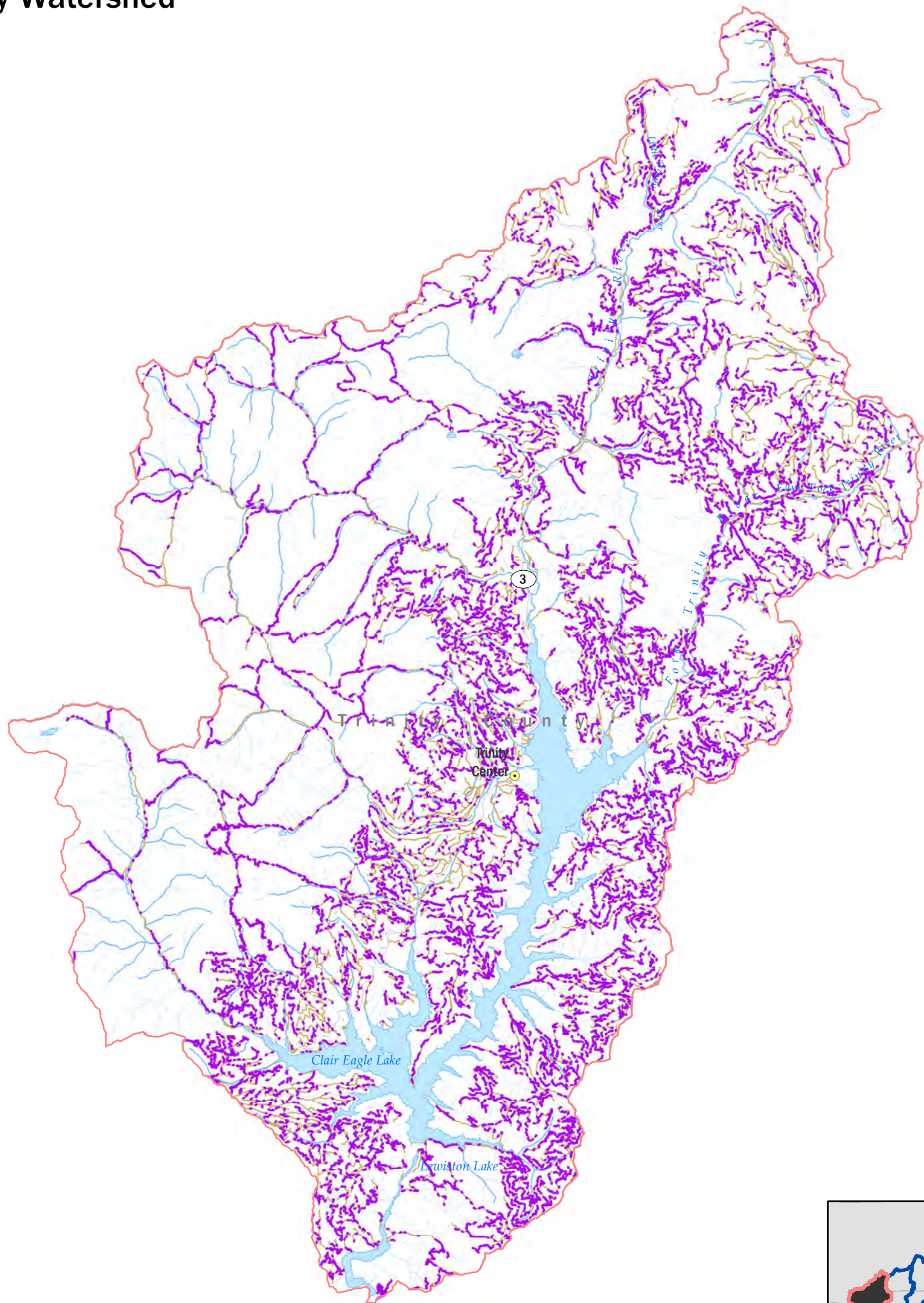
Upper Sacramento Watershed Road Analysis



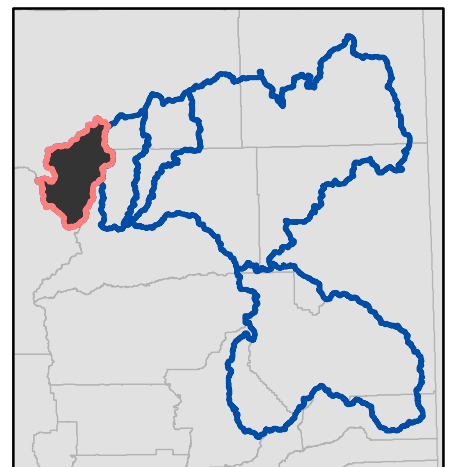
- Stream
- Unpaved Road
- Unpaved Road >10% Slope for >200 ft



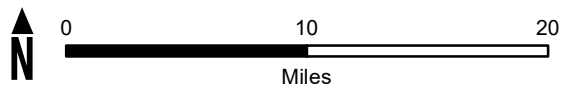
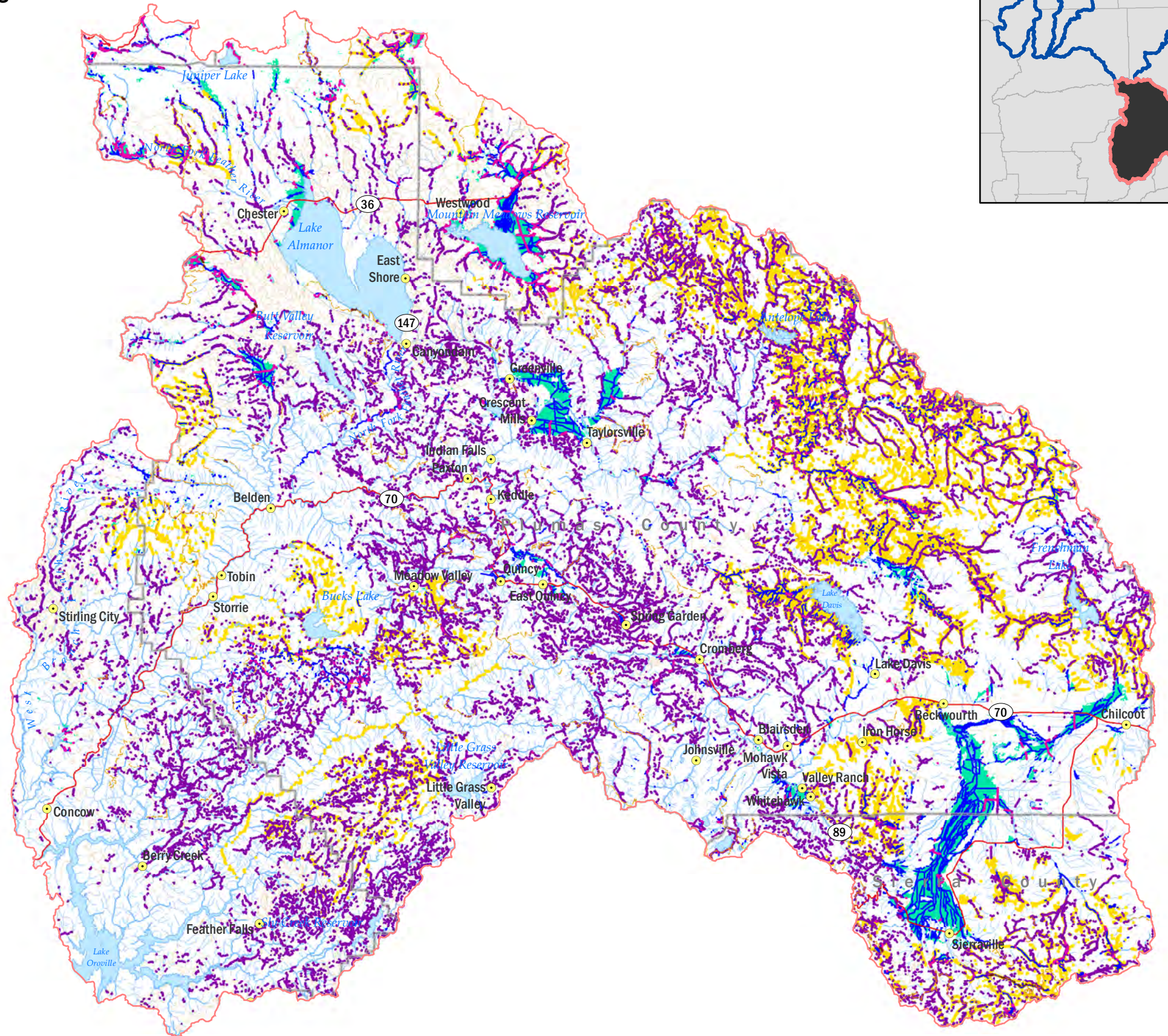
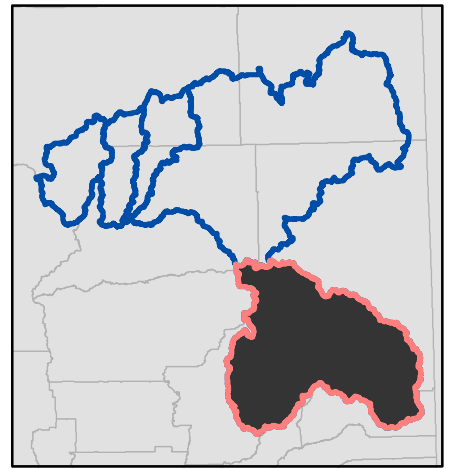
Upper Trinity Watershed Road Analysis



- Stream
- Unpaved Road
- Unpaved Road >10% Slope for >200 ft

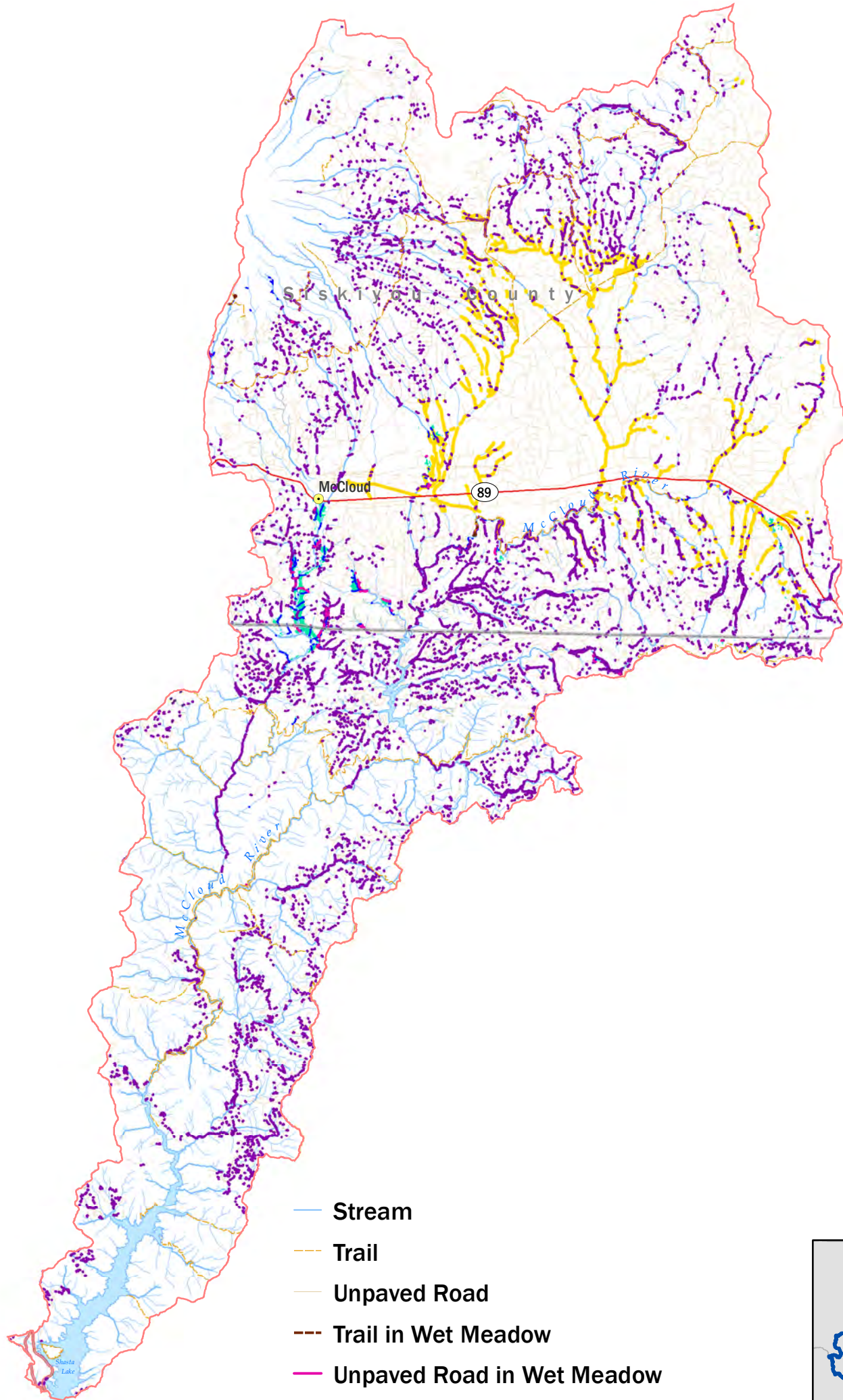


Feather Watershed Stream Analyses

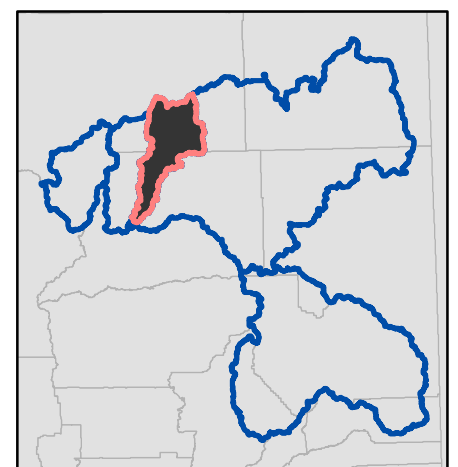
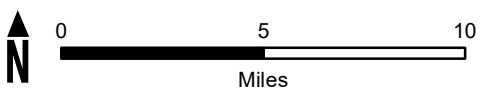


- | | | |
|--|---|--|
|  Stream |  Trail in Wet Meadow |  Stream in Active Grazing Allotment |
|  Trail |  Unpaved Road in Wet Meadow |  Stream in Wet Meadow with Road/Trail |
|  Unpaved Road |  Unpaved Road in Riparian Buffer |  Wet Meadow/Aspen |

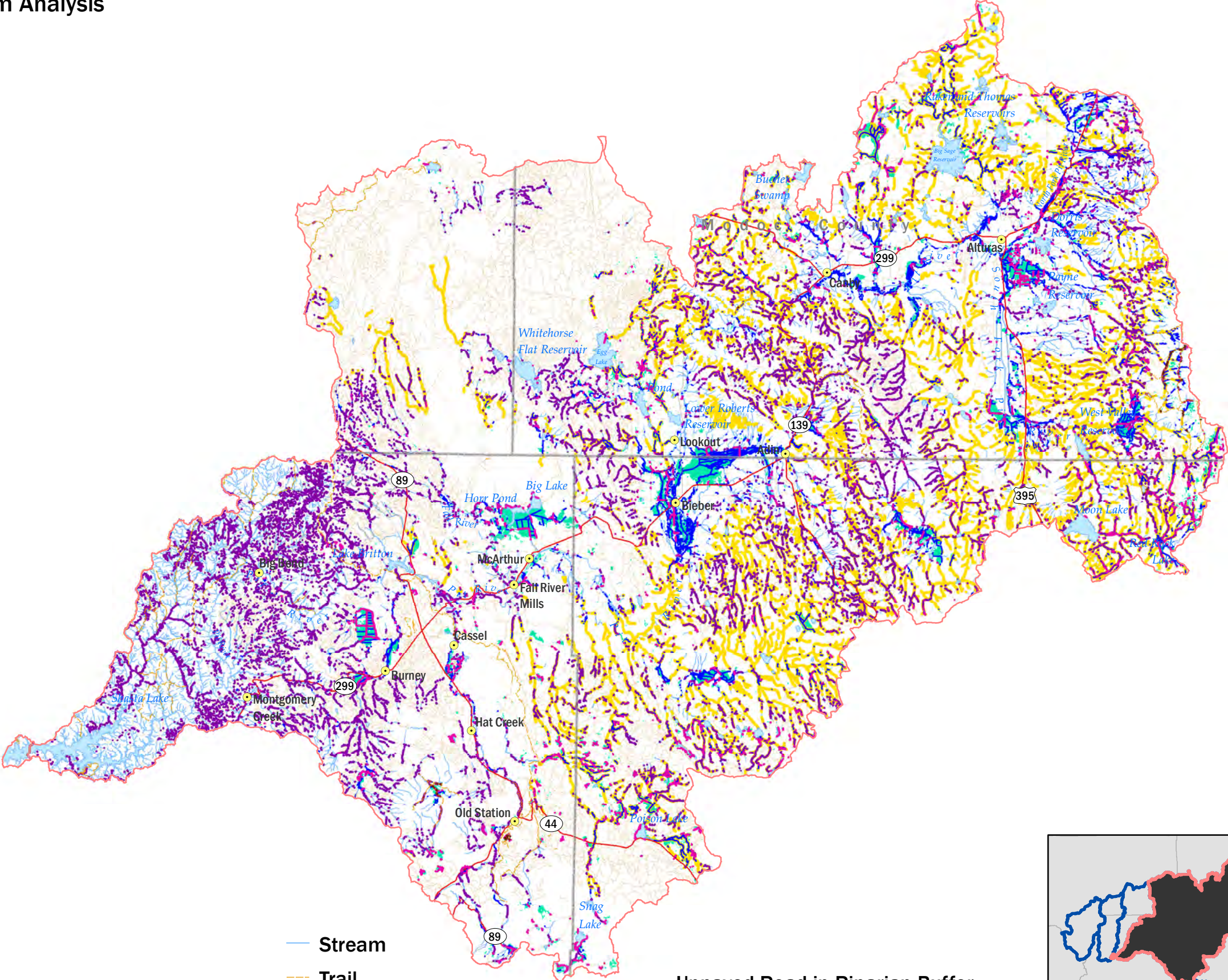
McCloud Watershed Stream Analyses



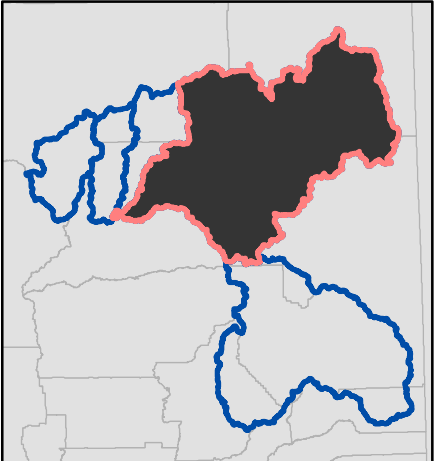
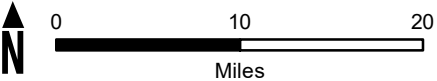
- Stream
- Trail
- Unpaved Road
- Trail in Wet Meadow
- Unpaved Road in Wet Meadow
- Unpaved Road in Riparian Buffer
- Stream in Active Grazing Allotment
- Stream in Wet Meadow with Road/Trail
- Wet Meadow/Aspen



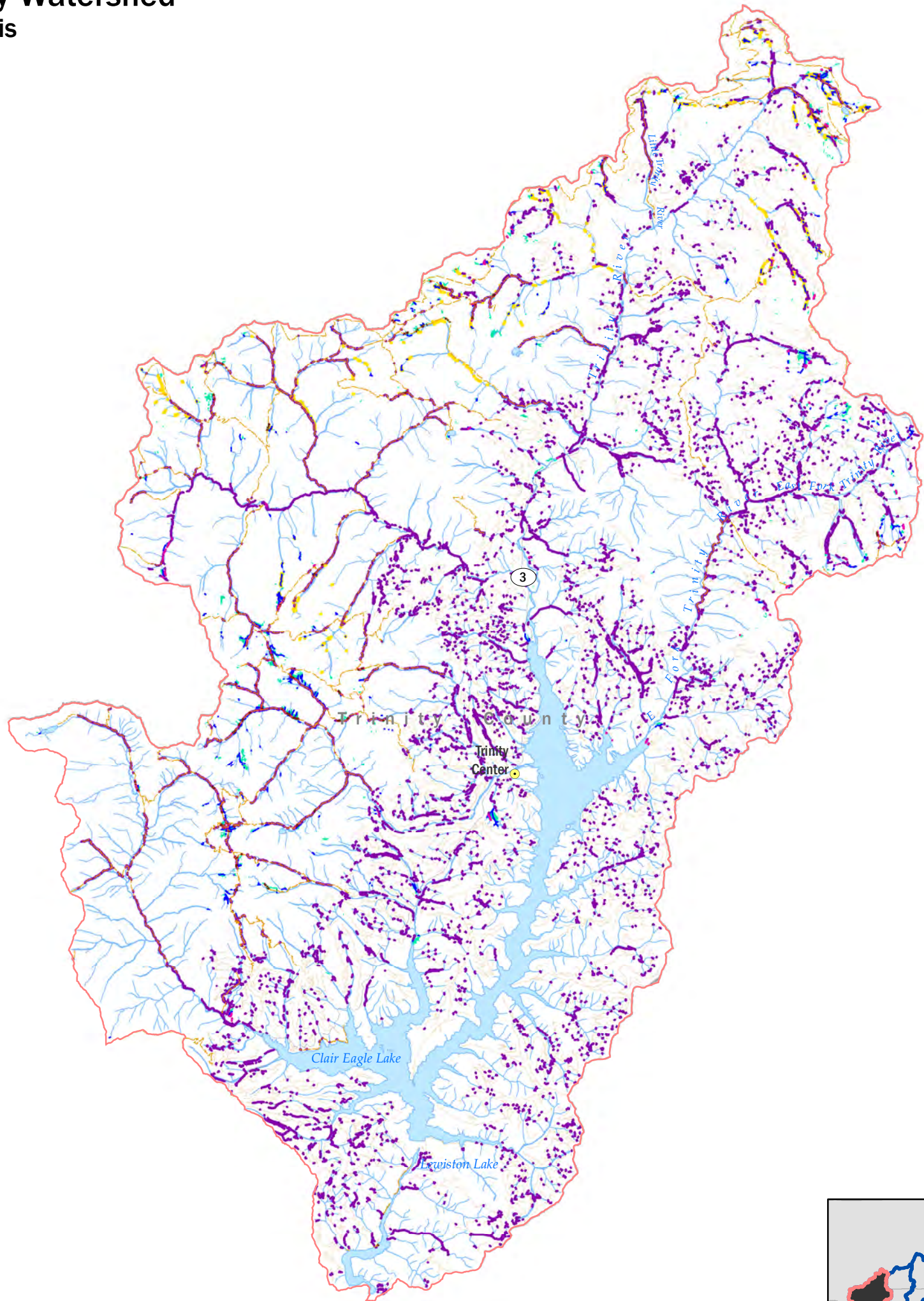
Pit Watershed Stream Analysis



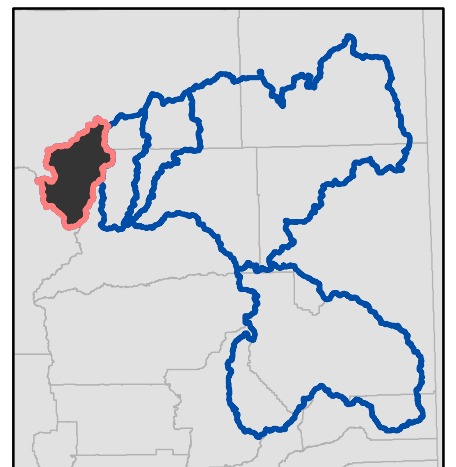
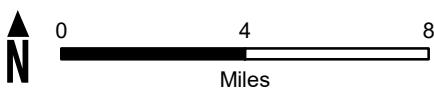
- Stream
- Trail
- Unpaved Road
- Unpaved Road in Riparian Buffer
- Stream in Wet Meadow with Road/Trail
- Stream in Active Grazing Allotment
- Wet Meadow/Aspen
- - - Trail in Wet Meadow
- Unpaved Road in Wet Meadow



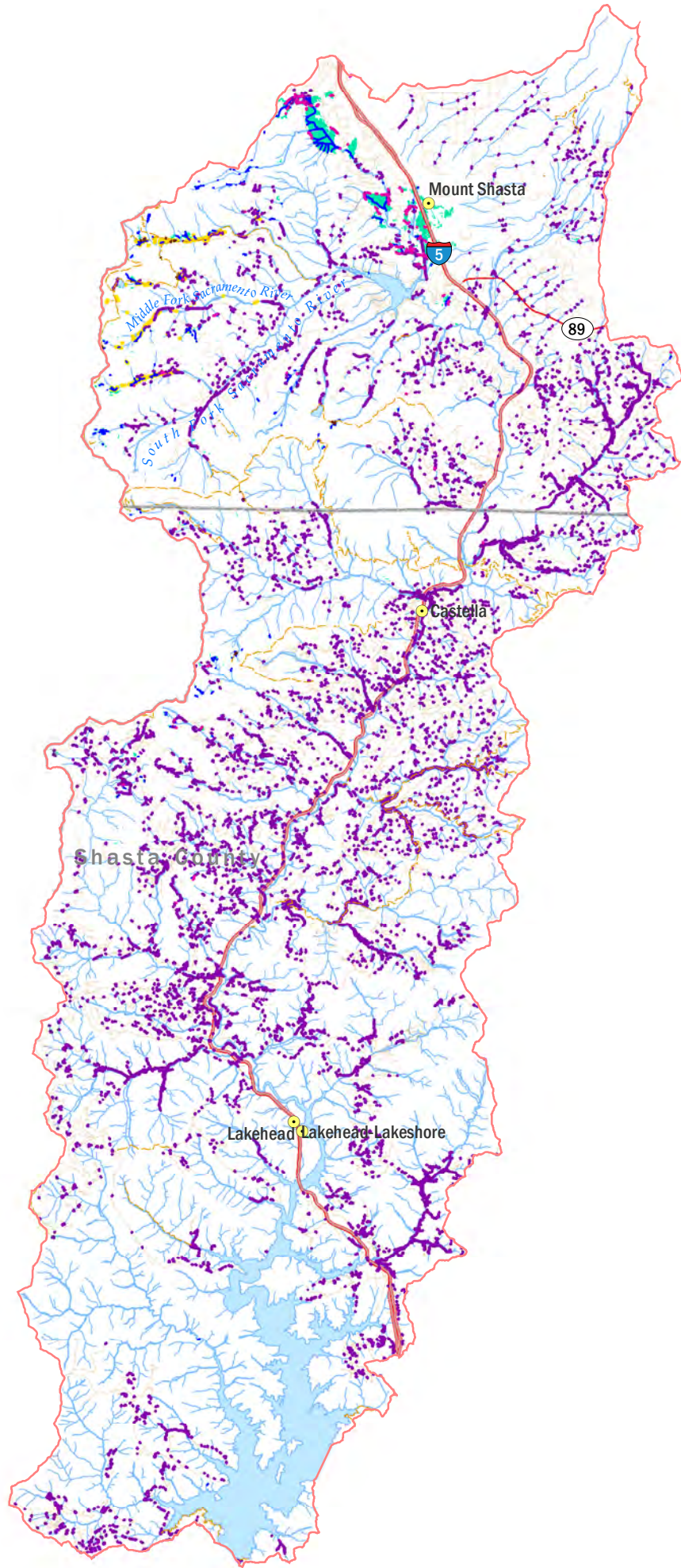
Upper Trinity Watershed Stream Analysis



- | | |
|---|--|
|  Stream |  Unpaved Road in Wet Meadow |
|  Unpaved Road |  Unpaved Road in Riparian Buffer |
|  Trail |  Stream in Wet Meadow with Road/Trail |
|  Trail in Wet Meadow |  Stream in Active Grazing Allotment |
| |  Wet Meadow/Aspen |



Upper Sacramento Watershed Stream Analysis



- | | |
|---|--|
|  Stream |  Unpaved Road in Wet Meadow |
|  Trail |  Unpaved Road in Riparian Buffer |
|  Unpaved Road |  Stream in Active Grazing Allotment |
|  Trail in Wet Meadow |  Stream in Wet Meadow with Road/Trail |
| |  Wet Meadow/Aspen |

